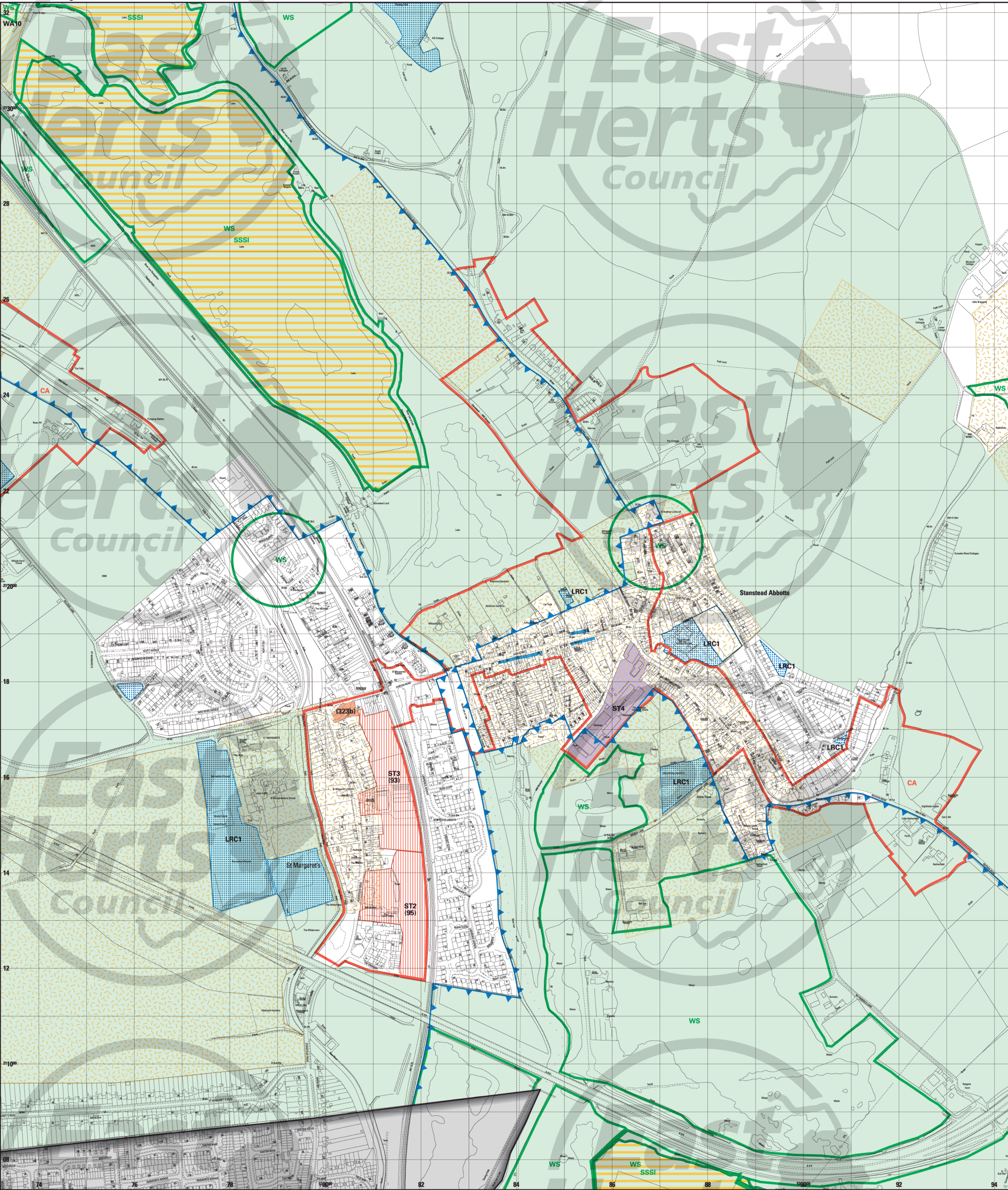
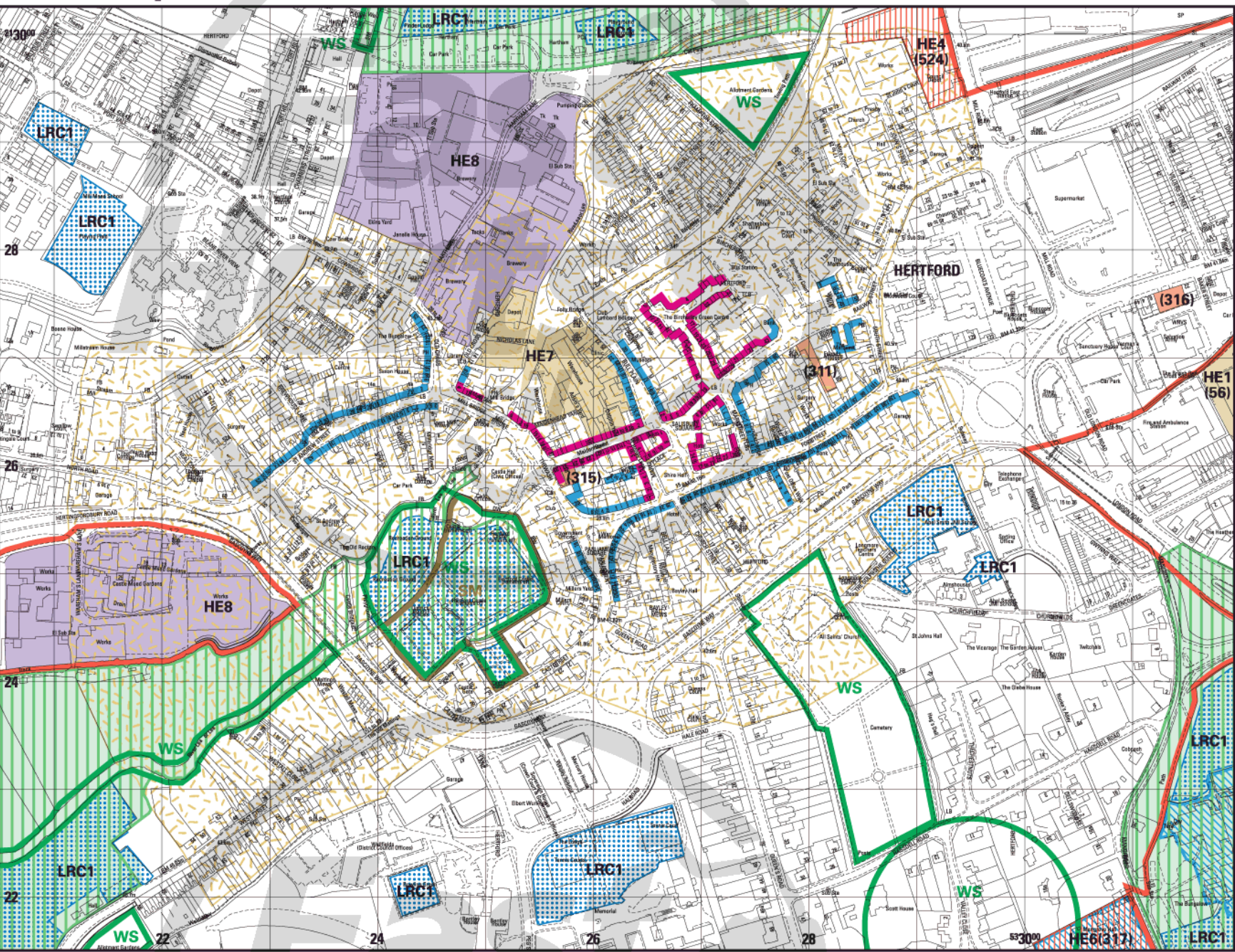


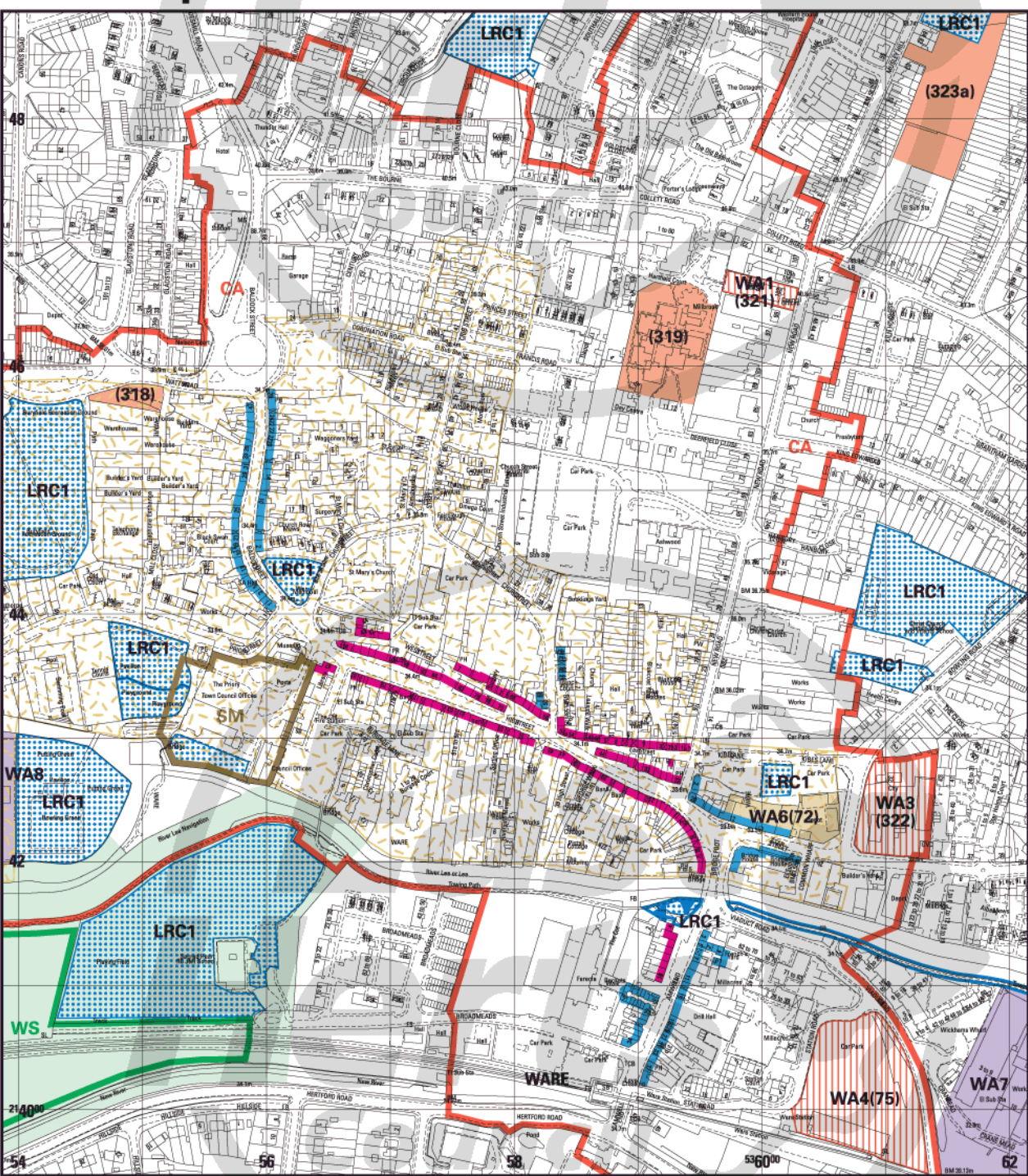
Inset Map 18 Stanstead Abbots



Inset Map 12 Hertford Town Centre



Inset Map 11 Ware Town Centre



KEY		POLICY		DESCRIPTION		POLICY	
	Green Belt	GBC1		Site of Special Scientific Interest - SSSI	ENV13		
	Rural Area Beyond Green Belt	GBC2		Wildlife Sites - WS	ENV14		
	Lee Valley Regional Park	LRC8		Scheduled Monuments - SAM	BH1, BH2, BH3		
	Major Developed Sites	GBC4		Area of Archaeological Significance - AAS	BH1, BH2, BH3		
	Housing Site Allocations	SITE REFERENCE		Conservation Areas	BH4, BH5, BH6, BH7, BH8		
	Completed Deposit Version Housing Allocations			Hertford Green Fingers			
	Mixed Use			Tumbling Bay Area	WA10		
	Employment Areas	EDE1		Primary Shopping Frontages	STC2		
	Existing Playing Fields/Open Space/Recreation Areas	LRC1		Secondary/Smaller Centre Shopping Frontages	STC3/STC4		
	Special Protection Area - SPA/Ramsar Site	ENV12		East Herts District Boundary			



East Herts Council  
Planning Policy  
Wallfields, Pegs Lane, Hertford SG13 8EQ  
Tel: 01279 655261

Website: [www.eastherts.gov.uk](http://www.eastherts.gov.uk)  
email: [planningpolicy@eastherts.gov.uk](mailto:planningpolicy@eastherts.gov.uk)  
Reproduced from the Ordnance Survey map data  
with the permission of the controller of Her Majesty's Stationary  
Office Crown Copyright

Unauthorised reproduction infringes Crown Copyright  
and may lead to prosecution or civil proceedings.  
2007 East Hertfordshire District Council LA 077852

Maps produced by Lovell Johns Ltd., Oxford, England.



SCALE 1:5,000