
















East Herts District Plan

Pre-Submission Consultation
November 2016



South East Quadrant

SHEET D
See reverse for
Inset map 17 Wareside
Inset map 18 High Wych
Inset map 19 Spellbrook
Inset map 20 Hunsdon
Inset map 21 Much Hadham
Inset map 22 Widford

Key		Policy	
	Conservation Area	HA4	
	Site allocation		
	Area of Archaeological Significance - AAS	HA3	
	Scheduled Monuments	HA1, HA3	
	Open Space, Sport and Recreation	CFLR1	
	Wildlife Sites - WS	NE1	
	Site of Special Scientific Interest - SSSI	NE1	
	Community Trust Open Space Land	GA1	
	Ramsar Sites	NE1	
	Special Area of Conservation	HA8	
	Historic Parks & Gardens	GBR2	
	Rural Area Beyond the Green Belt	GBR1	
	Green Belt		
	East Herts District Boundary		
	Lee Valley Regional Park	CFLR5	

Please note the policies map contains data from September 2016.
For the latest data please see the East Herts Interactive Mapping found here: eastherts.gov.uk/districtplan
© Crown Copyright and database right 2016.
Ordnance Survey 100018528
You are not permitted to copy, sub-license, distribute or sell any of this data to third parties in any form

East Herts Council
Planning Policy
Wallfields, Pegs Lane
Hertford SG13 8EQ
01279 655261

 @EastHerts
 EastHertsDC
www.eastherts.gov.uk

