






Appendix 4 – Groundwater Vulnerability Maps

This page is intentionally blank

Source Protection Zones

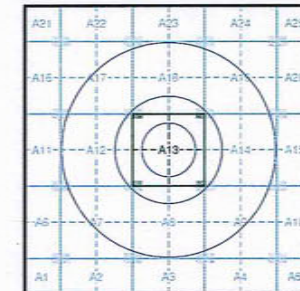
General

-  Specified Site
-  Specified Buffer(s)
-  Bearing Reference Point
-  Slice
-  Map ID

Agency and Hydrological

-  Source Protection Zone I
-  Source Protection Zone II
-  Source Protection Zone III
-  Zone of Special Interest
-  Source Protection Zone Borehole

Site Sensitivity Context Map - Slice A

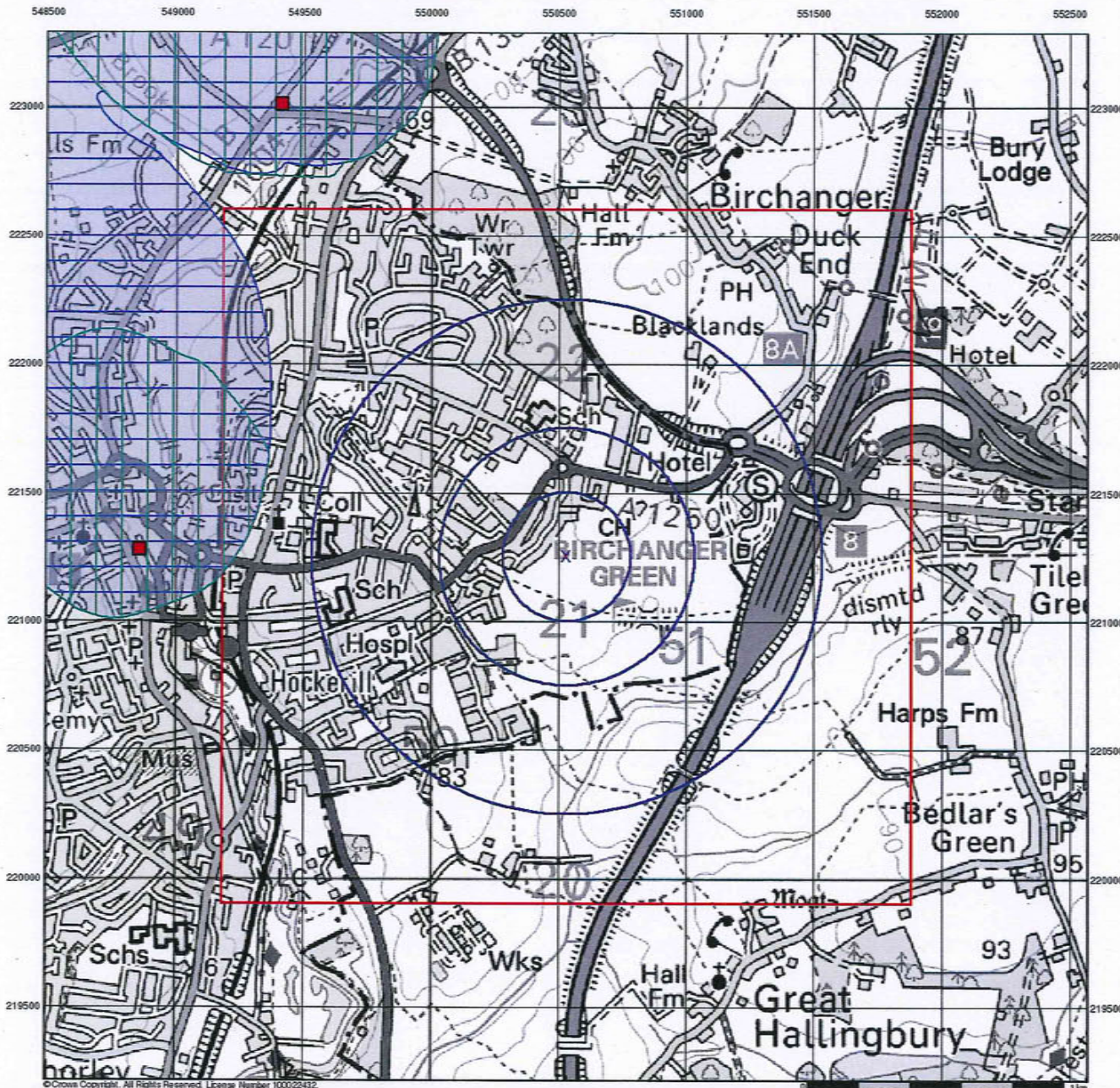


Order Details

Order Number: 58577173_1_1
 Customer Ref: CON1-BISH-023
 National Grid Reference: 550530, 221250
 Slice: A
 Site Area (Ha): 0.01
 Search Buffer (m): 1000

Site Details

Bishops Stortford Golf Club, Dunmow Road, BISHOP'S STORTFORD, Hertfordshire, CM23 5HP



Groundwater Vulnerability

General

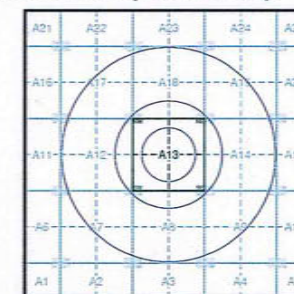
- Specified Site
- Specified Buffer(s)
- Bearing Reference Point
- Slice
- Map ID

Agency and Hydrological

Geological Classes

- Major Aquifer (Highly Permeable)**
 - High (H) 1, 2, 3, U
 - Intermediate (I) 1, 2
 - Low
- Minor Aquifer (Variably Permeable)**
 - High (H) 1, 2, 3, U
 - Intermediate (I) 1, 2
 - Low
- Non Aquifer (Negligibly Permeable)**
- Water or Sea**
- Drift Deposit**

Site Sensitivity Context Map - Slice A

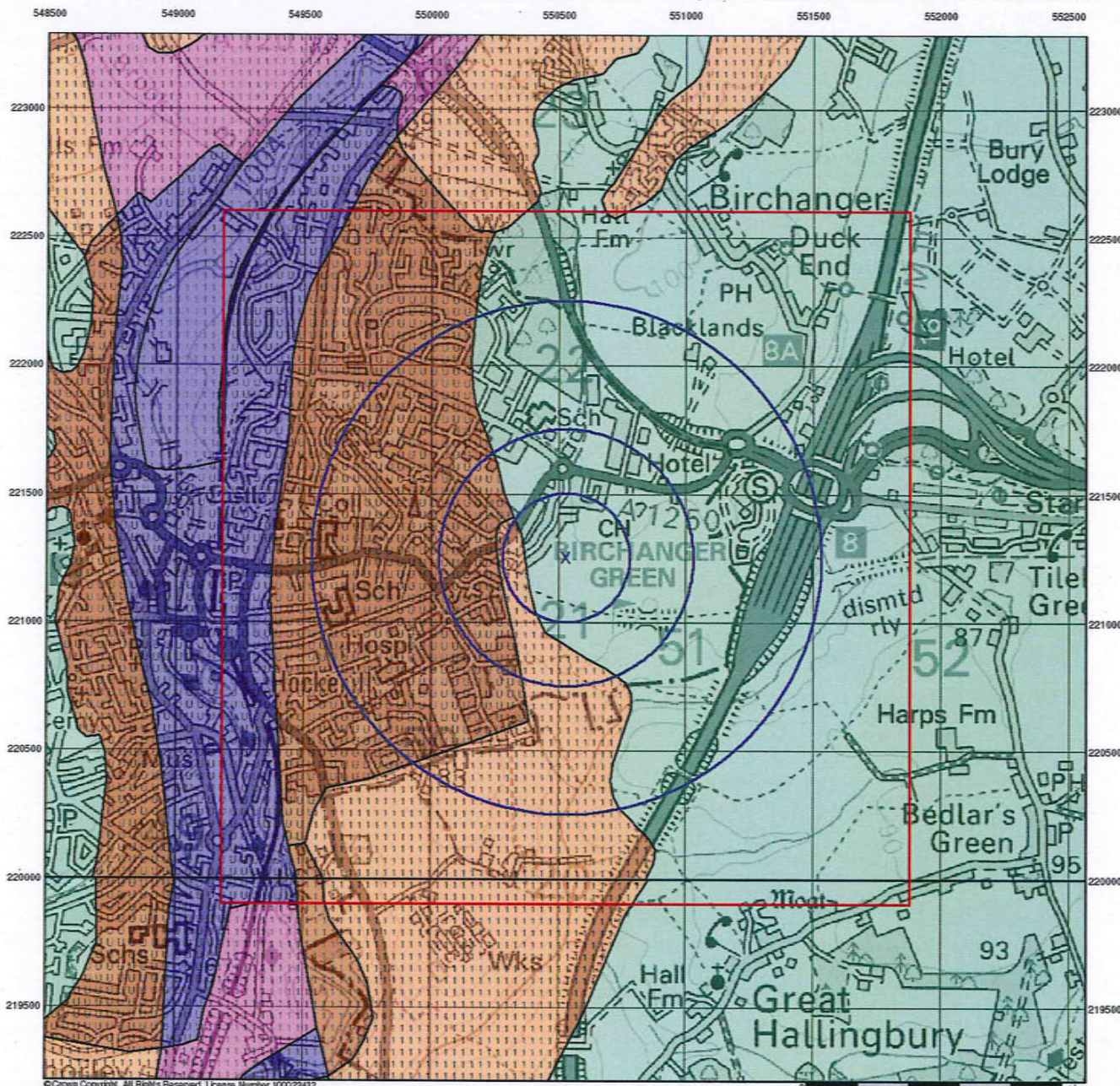


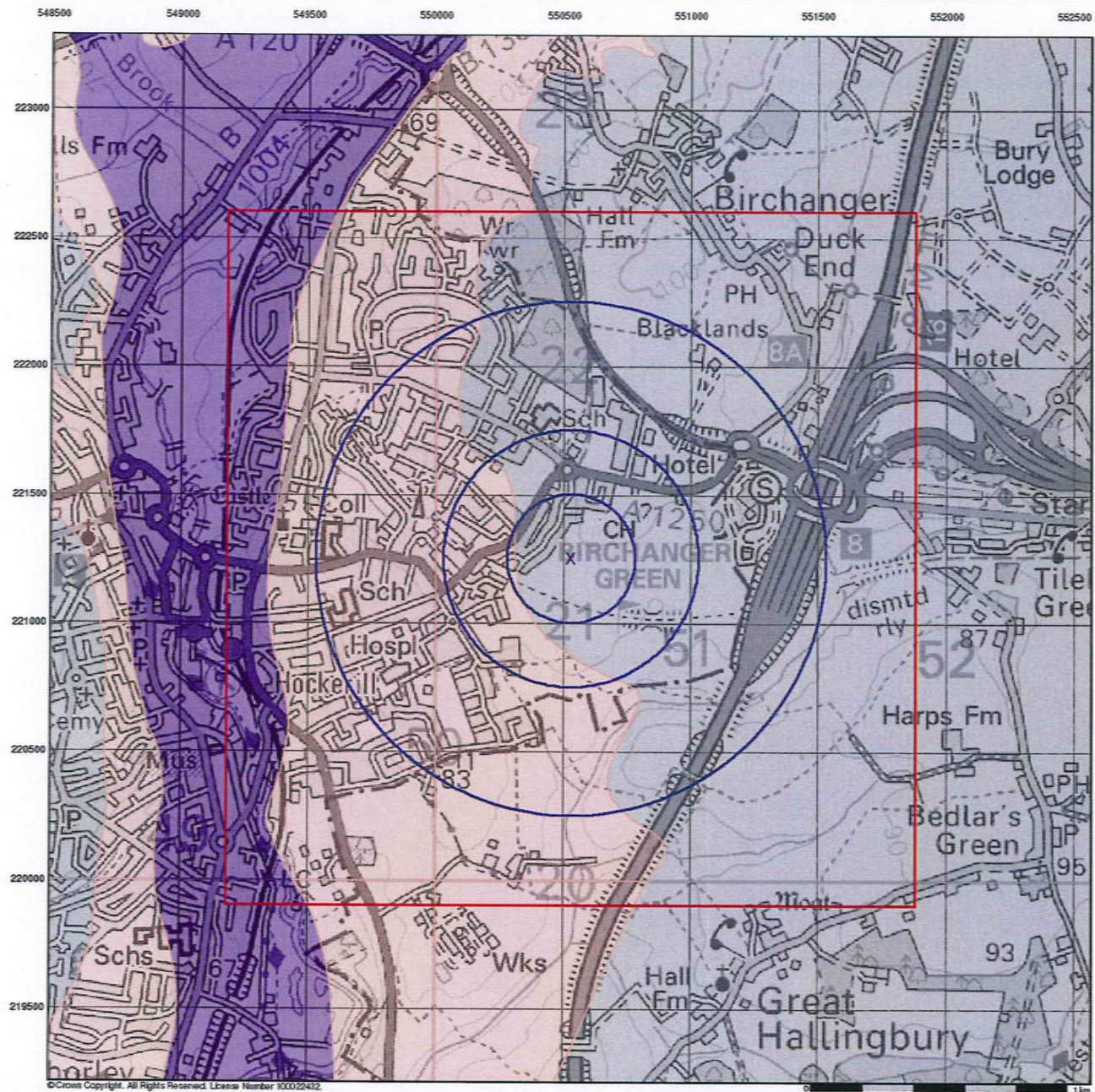
Order Details

Order Number: 58577173_1_1
 Customer Ref: CON1-BISH-023
 National Grid Reference: 550530, 221250
 Slice: A
 Site Area (Ha): 0.01
 Search Buffer (m): 1000

Site Details

Bishops Stortford Golf Club, Dunmow Road, BISHOP'S STORTFORD, Hertfordshire, CM23 5HP





Bedrock Aquifer Designation

General

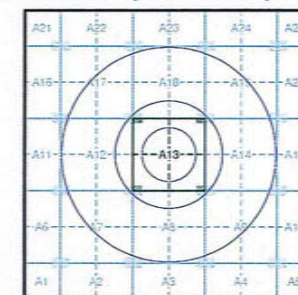
- Specified Site
- Specified Buffer(s)
- Bearing Reference Point
- Slice
- Map ID

Agency and Hydrological

Geological Classes

- Principal Aquifer
- Secondary A Aquifer
- Secondary B Aquifer
- Secondary Undifferentiated
- Unproductive Strata
- Unknown

Site Sensitivity Context Map - Slice A



Order Details

Order Number: 58577173_1_1
 Customer Ref: CON1-BISH-023
 National Grid Reference: 550530, 221250
 Slice: A
 Site Area (Ha): 0.01
 Search Buffer (m): 1000

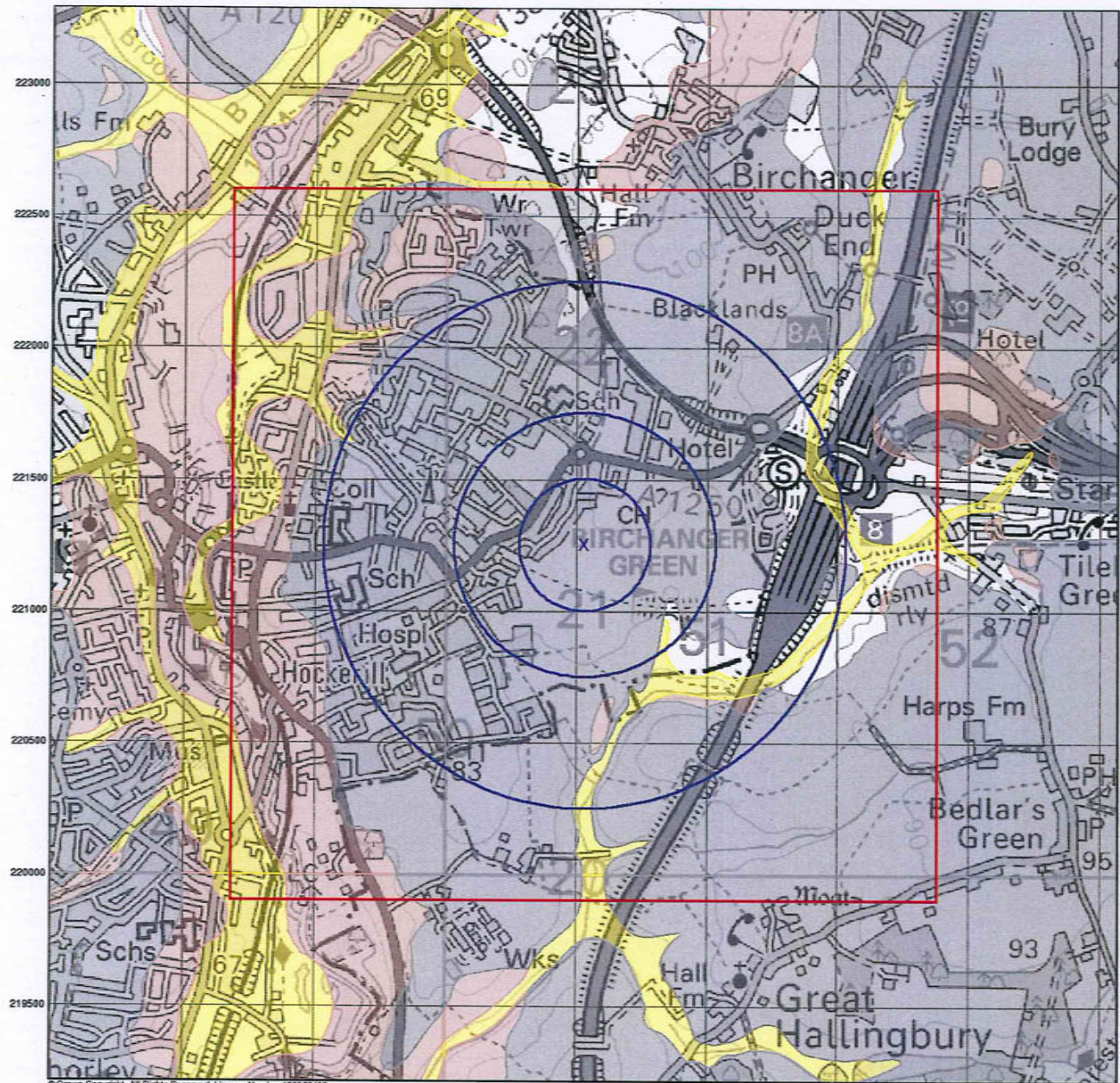
Site Details

Bishops Stortford Golf Club, Dunmow Road, BISHOP'S STORTFORD, Hertfordshire, CM23 5HP



Tel: 0844 844 9952
 Fax: 0844 844 9951
 Web: www.envirocheck.co.uk

548500 549000 549500 550000 550500 551000 551500 552000 552500



Superficial Aquifer Designation

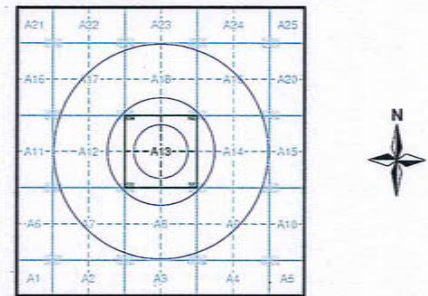
- General**
- Specified Site
 - Specified Buffer(s)
 - Bearing Reference Point
 - Slice
 - Map ID

Agency and Hydrological

Geological Classes

- Principal Aquifer
- Secondary A Aquifer
- Secondary B Aquifer
- Secondary Undifferentiated
- Unproductive Strata
- Unknown

Site Sensitivity Context Map - Slice A



Order Details

Order Number: 58577173_1_1
 Customer Ref: CON1-BISH-023
 National Grid Reference: 550530, 221250
 Slice: A
 Site Area (Ha): 0.01
 Search Buffer (m): 1000

Site Details

Bishops Stortford Golf Club, Dunmow Road, BISHOP'S STORTFORD, Hertfordshire, CM23 5HP

