

## Appendix 2 – Historical Maps

This page is intentionally blank



# Historical Mapping Legends

## Ordnance Survey County Series 1:10,560

	Gravel Pit		Sand Pit		Other Pits
	Quarry		Shingle		Orchard
	Osiers		Reeds		Marsh
	Mixed Wood		Deciduous		Brushwood
	Fir		Furze		Rough Pasture
	Arrow denotes flow of water		Trigonometrical Station		
	Site of Antiquities		Bench Mark		
	Pump, Guide Post, Signal Post		Well, Spring, Boundary Post		
	<b>-285</b> Surface Level				
	Sketched Contour		Instrumental Contour		
	Main Roads		Minor Roads		
	Sunken Road		Raised Road		
	Road over Railway		Railway over River		
	Railway over Road		Level Crossing		
	Road over River or Canal		Road over Stream		
	Road over Stream				
	County Boundary (Geographical)				
	County & Civil Parish Boundary				
	Administrative County & Civil Parish Boundary				
	County Borough Boundary (England)				
	County Burgh Boundary (Scotland)				
	Rural District Boundary				
	Civil Parish Boundary				

## Ordnance Survey Plan 1:10,000

	Chalk Pit, Clay Pit or Quarry		Gravel Pit
	Sand Pit		Disused Pit or Quarry
	Refuse or Slag Heap		Lake, Loch or Pond
	Dunes		Boulders
	Coniferous Trees		Non-Coniferous Trees
	Orchard		Scrub
	Bracken		Coppice
	Marsh		Heath
	Reeds		Rough Grassland
	Saltings		
	Building		Direction of Flow of Water
	Glasshouse		Shingle
	Sloping Masonry		Sand
	Pylon		Electricity Transmission Line
	Pole		
	Cutting		Embankment
	Road Under		Road Over
	Level Crossing		Foot Bridge
	Standard Gauge Multiple Track		
	Standard Gauge Single Track		
	Siding, Tramway or Mineral Line		
	Narrow Gauge		
	Geographical County		
	Administrative County, County Borough or County of City		
	Municipal Borough, Urban or Rural District, Burgh or District Council		
	Borough, Burgh or County Constituency Shown only when not coincident with other boundaries		
	Civil Parish Shown alternately when coincidence of boundaries occurs		
	BP, BS Boundary Post or Stone		Pol Sta Police Station
	Ch Church		PO Post Office
	CH Club House		PC Public Convenience
	F E Sta Fire Engine Station		PH Public House
	FB Foot Bridge		SB Signal Box
	Fn Fountain		Spr Spring
	GP Guide Post		TCB Telephone Call Box
	MP Mile Post		TCP Telephone Call Post
	MS Mile Stone		W Well

## 1:10,000 Raster Mapping

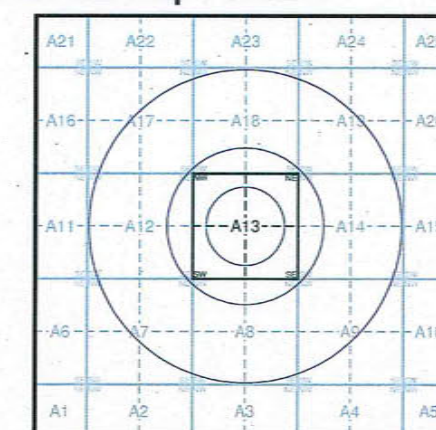
	Gravel Pit		Refuse tip or slag heap
	Rock		Rock (scattered)
	Boulders		Boulders (scattered)
	Shingle		Mud
	Sand		Sand Pit
	Slopes		Top of cliff
	General detail		Underground detail
	Overhead detail		Narrow gauge railway
	Multi-track railway		Single track railway
	County boundary (England only)		Civil, parish or community boundary
	District, Unitary, Metropolitan, London Borough boundary		Constituency boundary
	Area of wooded vegetation		Non-coniferous trees
	Non-coniferous trees (scattered)		Coniferous trees
	Coniferous trees (scattered)		Positioned tree
	Orchard		Coppice or Osiers
	Rough Grassland		Heath
	Scrub		Marsh, Salt Marsh or Reeds
	Water feature		Flow arrows
	MHW(S) Mean high water (springs)		MLW(S) Mean low water (springs)
	Telephone line (where shown)		Electricity transmission line (with poles)
	Bench mark (where shown)		Triangulation station
	Point feature (e.g. Guide Post or Mile Stone)		Pylon, flare stack or lighting tower
	Site of (antiquity)		Glasshouse
	General Building		Important Building



## Historical Mapping & Photography included:

Mapping Type	Scale	Date	Pg
Essex	1:10,560	1880 - 1881	2
Hertfordshire	1:10,560	1883	3
Essex	1:10,560	1898	4
Hertfordshire	1:10,560	1899	5
Essex	1:10,560	1923	6
Essex	1:10,560	1938 - 1951	7
Essex	1:10,560	1950 - 1951	8
Ordnance Survey Plan	1:10,000	1960	9
Ordnance Survey Plan	1:10,000	1974	10
Ordnance Survey Plan	1:10,000	1982 - 1983	11
Ordnance Survey Plan	1:10,000	1992 - 1993	12
VectorMap Local	1:10,000	2014	13

## Historical Map - Slice A



## Order Details

Order Number: 58577173\_1\_1  
 Customer Ref: CON1-BISH-023  
 National Grid Reference: 550530, 221250  
 Slice: A  
 Site Area (Ha): 0.01  
 Search Buffer (m): 1000

## Site Details

Bishops Stortford Golf Club, Dunmow Road, BISHOP'S STORTFORD, Hertfordshire, CM23 5HP



Tel: 0844 844 9952  
 Fax: 0844 844 9951  
 Web: www.envirocheck.co.uk





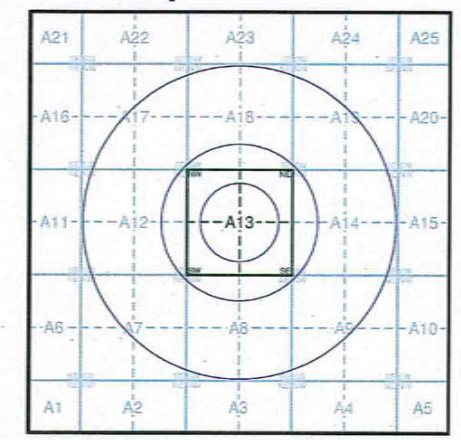
**Essex**  
**Published 1880 - 1881**  
**Source map scale - 1:10,560**

The historical maps shown were reproduced from maps predominantly held at the scale adopted for England, Wales and Scotland in the 1840's. In 1854 the 1:2,500 scale was adopted for mapping urban areas; these maps were used to update the 1:10,560 maps. The published date given therefore is often some years later than the surveyed date. Before 1938, all OS maps were based on the Cassini Projection, with independent surveys of a single county or group of counties, giving rise to significant inaccuracies in outlying areas. In the late 1940's, a Provisional Edition was produced, which updated the 1:10,560 mapping from a number of sources. The maps appear unfinished - with all military camps and other strategic sites removed. These maps were initially overprinted with the National Grid. In 1970, the first 1:10,000 maps were produced using the Transverse Mercator Projection. The revision process continued until recently, with new editions appearing every 10 years or so for urban areas.

**Map Name(s) and Date(s)**

02200	1881	1:10,560
03100	1880	1:10,560

**Historical Map - Slice A**



**Order Details**  
 Order Number: 58577173\_1\_1  
 Customer Ref: CON1-BISH-023  
 National Grid Reference: 550530, 221250  
 Slice: A  
 Site Area (Ha): 0.01  
 Search Buffer (m): 1000

**Site Details**  
 Bishops Stortford Golf Club, Dunmow Road, BISHOP'S STORTFORD, Hertfordshire, CM23 5HP

**Landmark** Information Group  
 Tel: 0844 844 9952  
 Fax: 0844 844 9951  
 Web: www.envirocheck.co.uk

© Crown copyright and Landmark Information Group Limited 2013. All Rights Reserved.






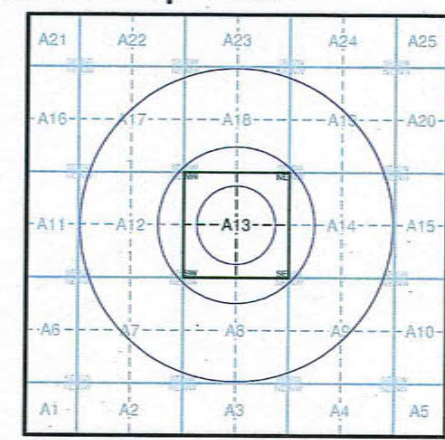
**Hertfordshire**  
**Published 1883**  
**Source map scale - 1:10,560**

The historical maps shown were reproduced from maps predominantly held at the scale adopted for England, Wales and Scotland in the 1840's. In 1854 the 1:2,500 scale was adopted for mapping urban areas; these maps were used to update the 1:10,560 maps. The published date given therefore is often some years later than the surveyed date. Before 1938, all OS maps were based on the Cassini Projection, with independent surveys of a single county or group of counties, giving rise to significant inaccuracies in outlying areas. In the late 1940's, a Provisional Edition was produced, which updated the 1:10,560 mapping from a number of sources. The maps appear unfinished - with all military camps and other strategic sites removed. These maps were initially overprinted with the National Grid. In 1970, the first 1:10,000 maps were produced using the Transverse Mercator Projection. The revision process continued until recently, with new editions appearing every 10 years or so for urban areas.

**Map Name(s) and Date(s)**



**Historical Map - Slice A**

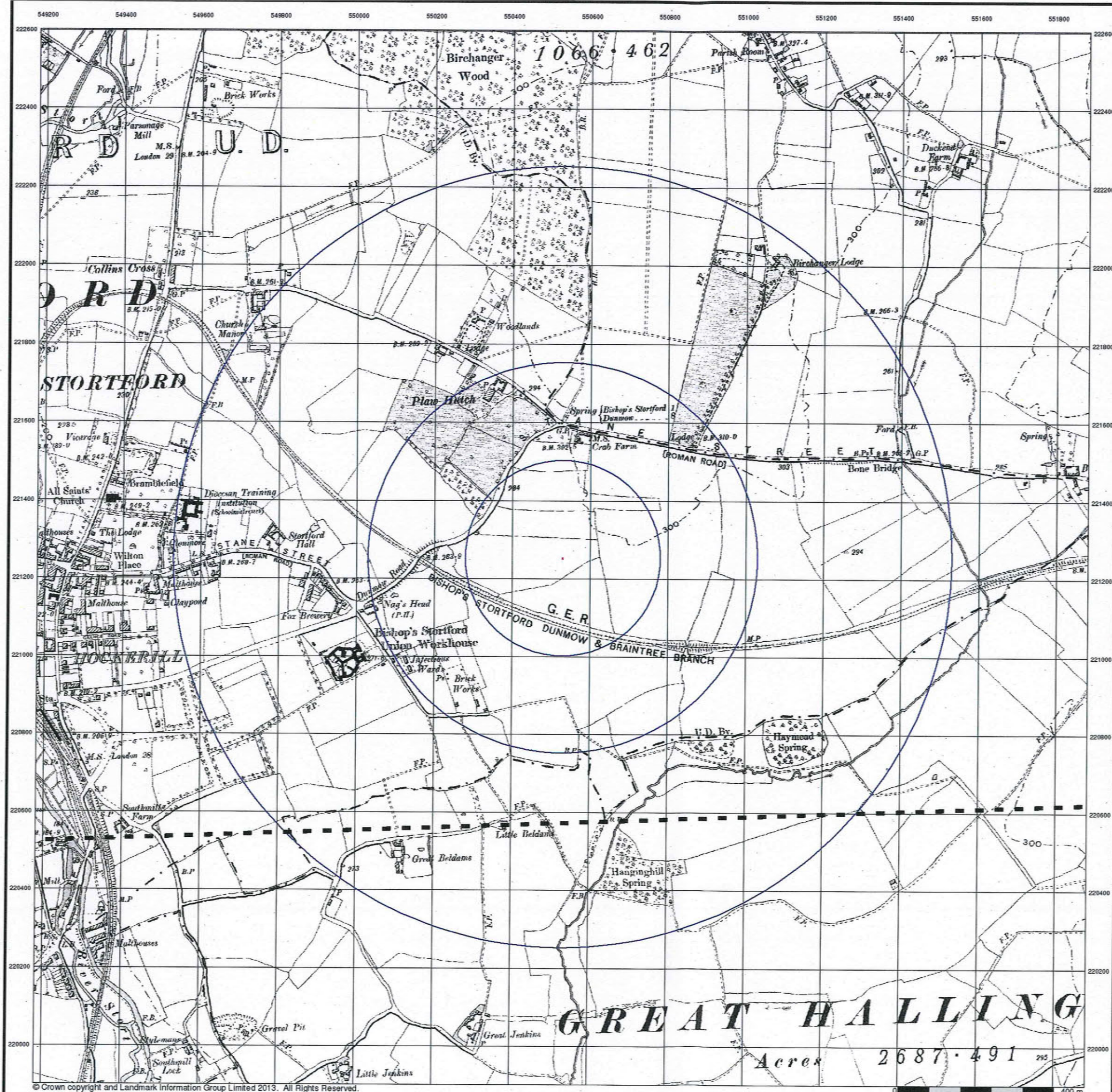


**Order Details**  
 Order Number: 58577173\_1\_1  
 Customer Ref: CON1-BISH-023  
 National Grid Reference: 550530, 221250  
 Slice: A  
 Site Area (Ha): 0.01  
 Search Buffer (m): 1000

**Site Details**  
 Bishops Stortford Golf Club, Dunmow Road, BISHOP'S STORTFORD, Hertfordshire, CM23 5HP

**Landmark** Information Group  
 Tel: 0844 844 9952  
 Fax: 0844 844 9951  
 Web: www.envirocheck.co.uk





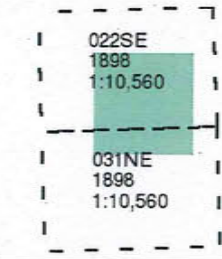
© Crown copyright and Landmark Information Group Limited 2013. All Rights Reserved.



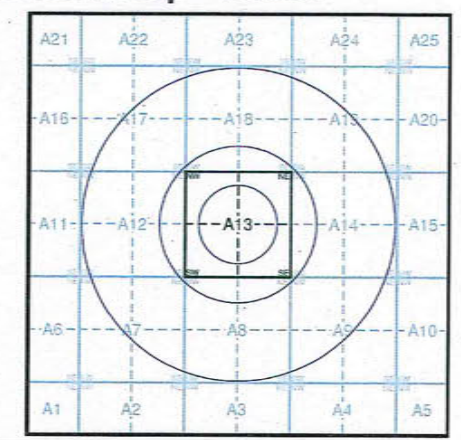
**Essex**  
**Published 1898**  
**Source map scale - 1:10,560**

The historical maps shown were reproduced from maps predominantly held at the scale adopted for England, Wales and Scotland in the 1840's. In 1854 the 1:2,500 scale was adopted for mapping urban areas; these maps were used to update the 1:10,560 maps. The published date given therefore is often some years later than the surveyed date. Before 1938, all OS maps were based on the Cassini Projection, with independent surveys of a single county or group of counties, giving rise to significant inaccuracies in outlying areas. In the late 1940's, a Provisional Edition was produced, which updated the 1:10,560 mapping from a number of sources. The maps appear unfinished - with all military camps and other strategic sites removed. These maps were initially overprinted with the National Grid. In 1970, the first 1:10,000 maps were produced using the Transverse Mercator Projection. The revision process continued until recently, with new editions appearing every 10 years or so for urban areas.

**Map Name(s) and Date(s)**



**Historical Map - Slice A**

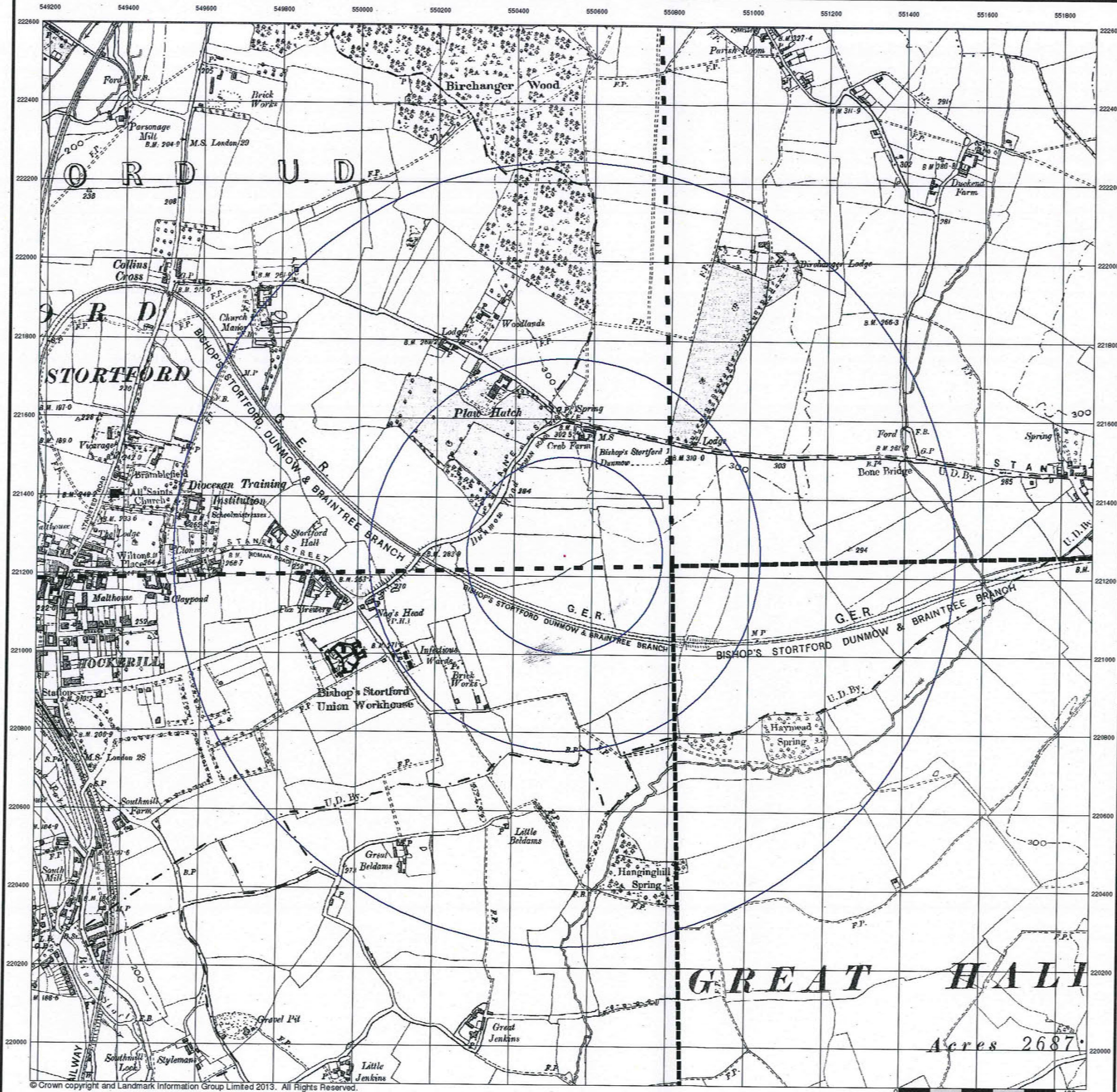


**Order Details**  
 Order Number: 58577173 1 1  
 Customer Ref: CON1-BISH-023  
 National Grid Reference: 550530, 221250  
 Slice: A  
 Site Area (Ha): 0.01  
 Search Buffer (m): 1000

**Site Details**  
 Bishops Stortford Golf Club, Dunmow Road, BISHOP'S STORTFORD, Hertfordshire, CM23 5HP

**Landmark** Information Group  
 Tel: 0844 844 9952  
 Fax: 0844 844 9951  
 Web: www.envirocheck.co.uk





© Crown copyright and Landmark Information Group Limited 2013. All Rights Reserved.



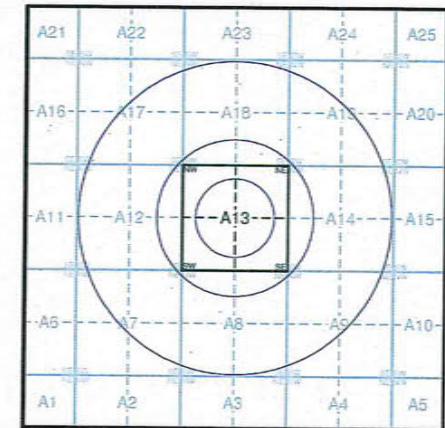
**Hertfordshire**  
**Published 1899**  
**Source map scale - 1:10,560**

The historical maps shown were reproduced from maps predominantly held at the scale adopted for England, Wales and Scotland in the 1840's. In 1854 the 1:2,500 scale was adopted for mapping urban areas; these maps were used to update the 1:10,560 maps. The published date given therefore is often some years later than the surveyed date. Before 1938, all OS maps were based on the Cassini Projection, with independent surveys of a single county or group of counties, giving rise to significant inaccuracies in outlying areas. In the late 1940's, a Provisional Edition was produced, which updated the 1:10,560 mapping from a number of sources. The maps appear unfinished - with all military camps and other strategic sites removed. These maps were initially overprinted with the National Grid. In 1970, the first 1:10,000 maps were produced using the Transverse Mercator Projection. The revision process continued until recently, with new editions appearing every 10 years or so for urban areas.

**Map Name(s) and Date(s)**

023NW 1899 1:10,560	023NE 1899 1:10,560
023SW 1899 1:10,560	023SE 1899 1:10,560

**Historical Map - Slice A**



**Order Details**

Order Number: 58577173\_1\_1  
 Customer Ref: CON1-BISH-023  
 National Grid Reference: 550530, 221250  
 Slice: A  
 Site Area (Ha): 0.01  
 Search Buffer (m): 1000

**Site Details**

Bishops Stortford Golf Club, Dunmow Road, BISHOP'S STORTFORD, Hertfordshire, CM23 5HP



Tel: 0844 844 9952  
 Fax: 0844 844 9951  
 Web: www.envirocheck.co.uk



Essex

Published 1923

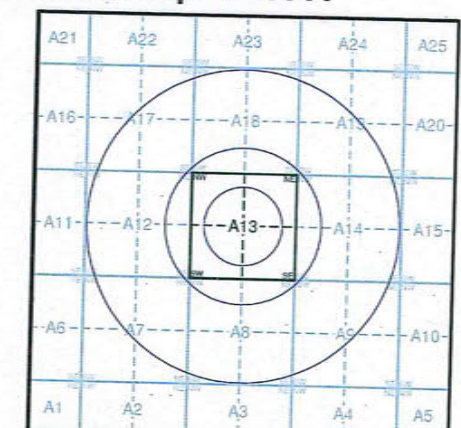
Source map scale - 1:10,560

The historical maps shown were reproduced from maps predominantly held at the scale adopted for England, Wales and Scotland in the 1840's. In 1854 the 1:2,500 scale was adopted for mapping urban areas; these maps were used to update the 1:10,560 maps. The published date given therefore is often some years later than the surveyed date. Before 1938, all OS maps were based on the Cassini Projection, with independent surveys of a single county or group of counties, giving rise to significant inaccuracies in outlying areas. In the late 1940's, a Provisional Edition was produced, which updated the 1:10,560 mapping from a number of sources. The maps appear unfinished - with all military camps and other strategic sites removed. These maps were initially overprinted with the National Grid. In 1970, the first 1:10,000 maps were produced using the Transverse Mercator Projection. The revision process continued until recently, with new editions appearing every 10 years or so for urban areas.

Map Name(s) and Date(s)

032NW 1923 1:10,560	032NE 1923 1:10,560
032SW 1923 1:10,560	032SE 1923 1:10,560

Historical Map - Slice A

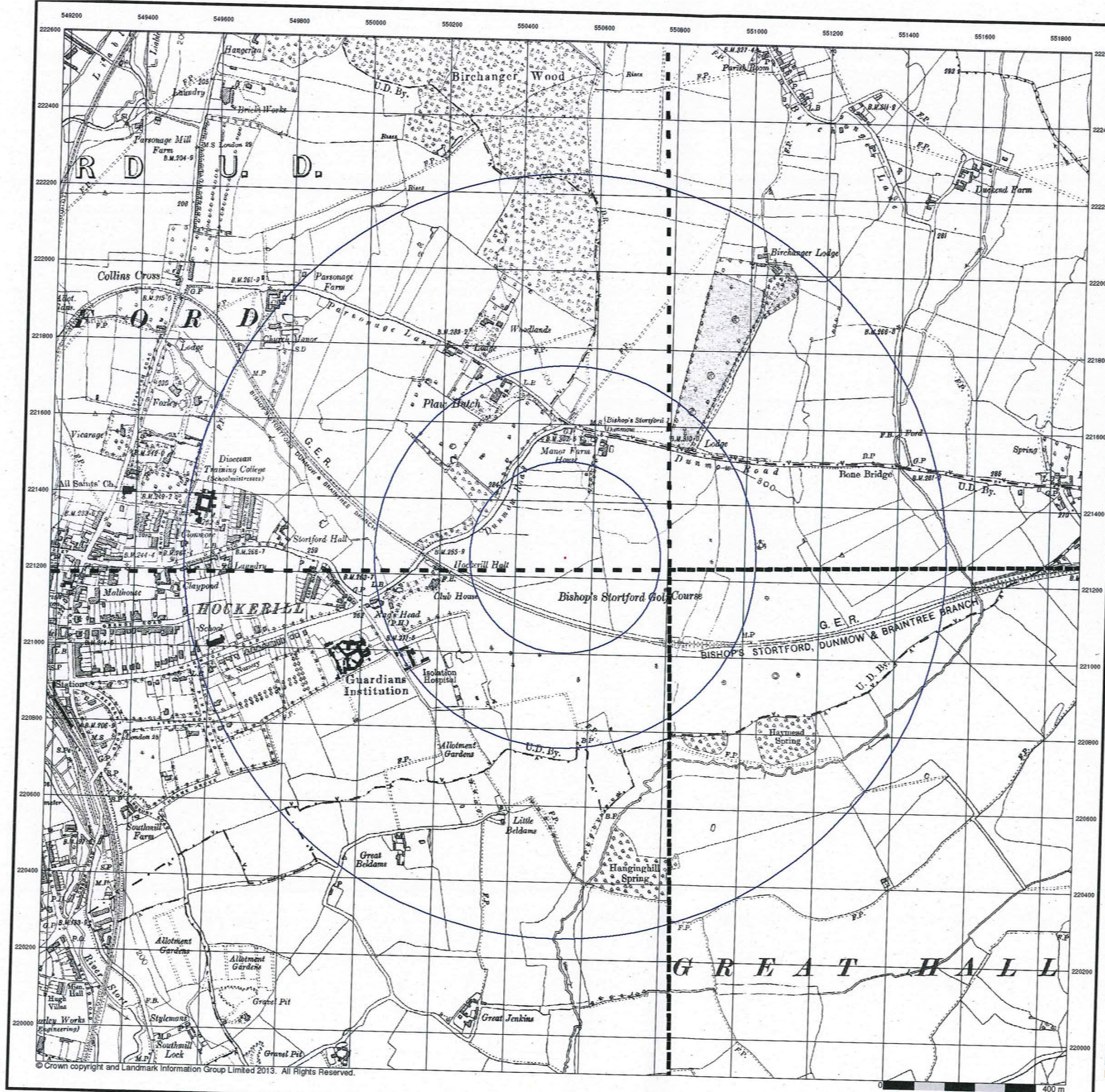


Order Details

Order Number: 58577173\_1\_1  
 Customer Ref: CON1-BISH-023  
 National Grid Reference: 550530, 221250  
 Slice: A  
 Site Area (Ha): 0.01  
 Search Buffer (m): 1000

Site Details

Bishops Stortford Golf Club, Dunmow Road, BISHOP'S STORTFORD, Hertfordshire, CM23 5HP





Essex

Published 1938 - 1951

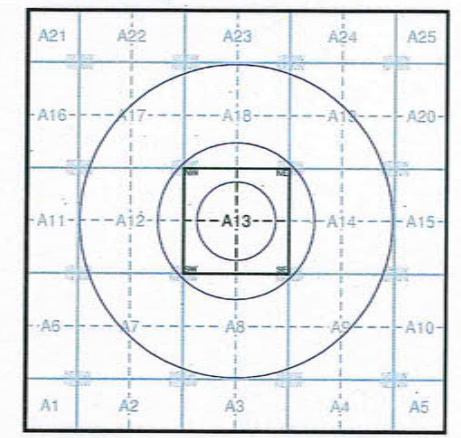
Source map scale - 1:10,560

The historical maps shown were reproduced from maps predominantly held at the scale adopted for England, Wales and Scotland in the 1840's. In 1854 the 1:2,500 scale was adopted for mapping urban areas; these maps were used to update the 1:10,560 maps. The published date given therefore is often some years later than the surveyed date. Before 1938, all OS maps were based on the Cassini Projection, with independent surveys of a single county or group of counties, giving rise to significant inaccuracies in outlying areas. In the late 1940's, a Provisional Edition was produced, which updated the 1:10,560 mapping from a number of sources. The maps appear unfinished - with all military camps and other strategic sites removed. These maps were initially overprinted with the National Grid. In 1970, the first 1:10,000 maps were produced using the Transverse Mercator Projection. The revision process continued until recently, with new editions appearing every 10 years or so for urban areas.

Map Name(s) and Date(s)

032NW 1938 1:10,560	032NE 1950 1:10,560
032SW 1938 1:10,560	032SE 1951 1:10,560

Historical Map - Slice A



Order Details

Order Number: 58577173\_1\_1  
 Customer Ref: CON1-BISH-023  
 National Grid Reference: 550530, 221250  
 Slice: A  
 Site Area (Ha): 0.01  
 Search Buffer (m): 1000

Site Details

Bishops Stortford Golf Club, Dunmow Road, BISHOP'S STORTFORD, Hertfordshire, CM23 5HP.



© Crown copyright and Landmark Information Group Limited 2013. All Rights Reserved.





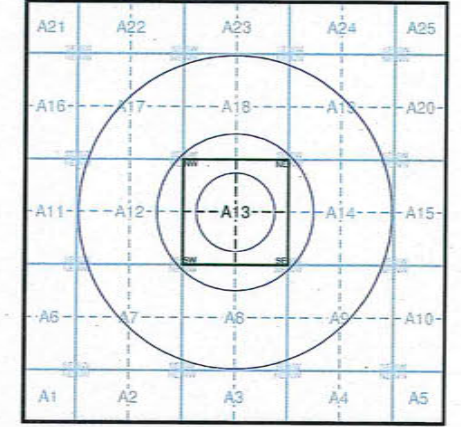
**Essex**  
**Published 1950 - 1951**  
**Source map scale - 1:10,560**

The historical maps shown were reproduced from maps predominantly held at the scale adopted for England, Wales and Scotland in the 1840's. In 1854 the 1:2,500 scale was adopted for mapping urban areas; these maps were used to update the 1:10,560 maps. The published date given therefore is often some years later than the surveyed date. Before 1938, all OS maps were based on the Cassini Projection, with independent surveys of a single county or group of counties, giving rise to significant inaccuracies in outlying areas. In the late 1940's, a Provisional Edition was produced, which updated the 1:10,560 mapping from a number of sources. The maps appear unfinished - with all military camps and other strategic sites removed. These maps were initially overprinted with the National Grid. In 1970, the first 1:10,000 maps were produced using the Transverse Mercator Projection. The revision process continued until recently, with new editions appearing every 10 years or so for urban areas.

**Map Name(s) and Date(s)**

032NW	1950	1:10,560
032SW	1951	1:10,560

**Historical Map - Slice A**



**Order Details**

Order Number: 58577173\_1\_1  
 Customer Ref: CON1-BISH-023  
 National Grid Reference: 550530, 221250  
 Slice: A  
 Site Area (Ha): 0.01  
 Search Buffer (m): 1000

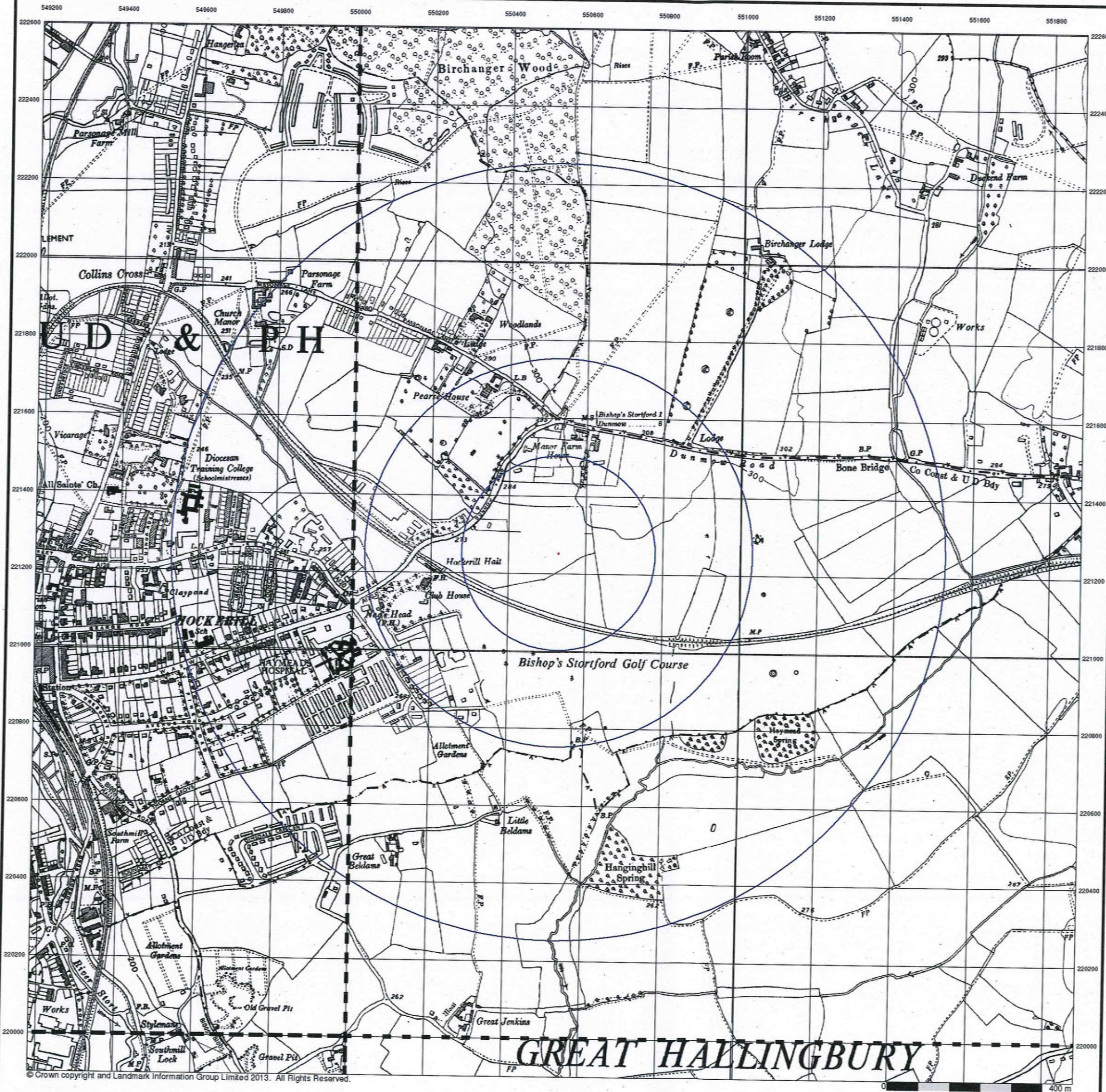
**Site Details**

Bishops Stortford Golf Club, Dunmow Road, BISHOP'S STORTFORD, Hertfordshire, CM23 5HP



Tel: 0844 844 9952  
 Fax: 0844 844 9951  
 Web: www.envirocheck.co.uk





© Crown copyright and Landmark Information Group Limited 2013. All Rights Reserved.



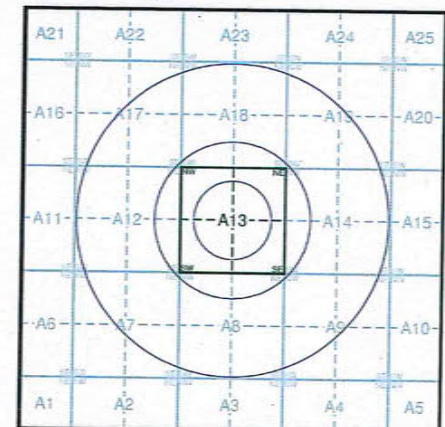
**Ordnance Survey Plan  
Published 1960  
Source map scale - 1:10,000**

The historical maps shown were reproduced from maps predominantly held at the scale adopted for England, Wales and Scotland in the 1840's. In 1854 the 1:2,500 scale was adopted for mapping urban areas; these maps were used to update the 1:10,560 maps. The published date given therefore is often some years later than the surveyed date. Before 1938, all OS maps were based on the Cassini Projection, with independent surveys of a single county or group of counties, giving rise to significant inaccuracies in outlying areas. In the late 1940's, a Provisional Edition was produced, which updated the 1:10,560 mapping from a number of sources. The maps appear unfinished - with all military camps and other strategic sites removed. These maps were initially overprinted with the National Grid. In 1970, the first 1:10,000 maps were produced using the Transverse Mercator Projection. The revision process continued until recently, with new editions appearing every 10 years or so for urban areas.

**Map Name(s) and Date(s)**

TL42SE 1960 1:10,560	TL52SW 1960 1:10,560
TL41NE 1960 1:10,560	TL51NW 1960 1:10,560

**Historical Map - Slice A**



**Order Details**

Order Number: 58577173\_1\_1  
 Customer Ref: CON1-BISH-023  
 National Grid Reference: 550530, 221250  
 Slice: A  
 Site Area (Ha): 0.01  
 Search Buffer (m): 1000

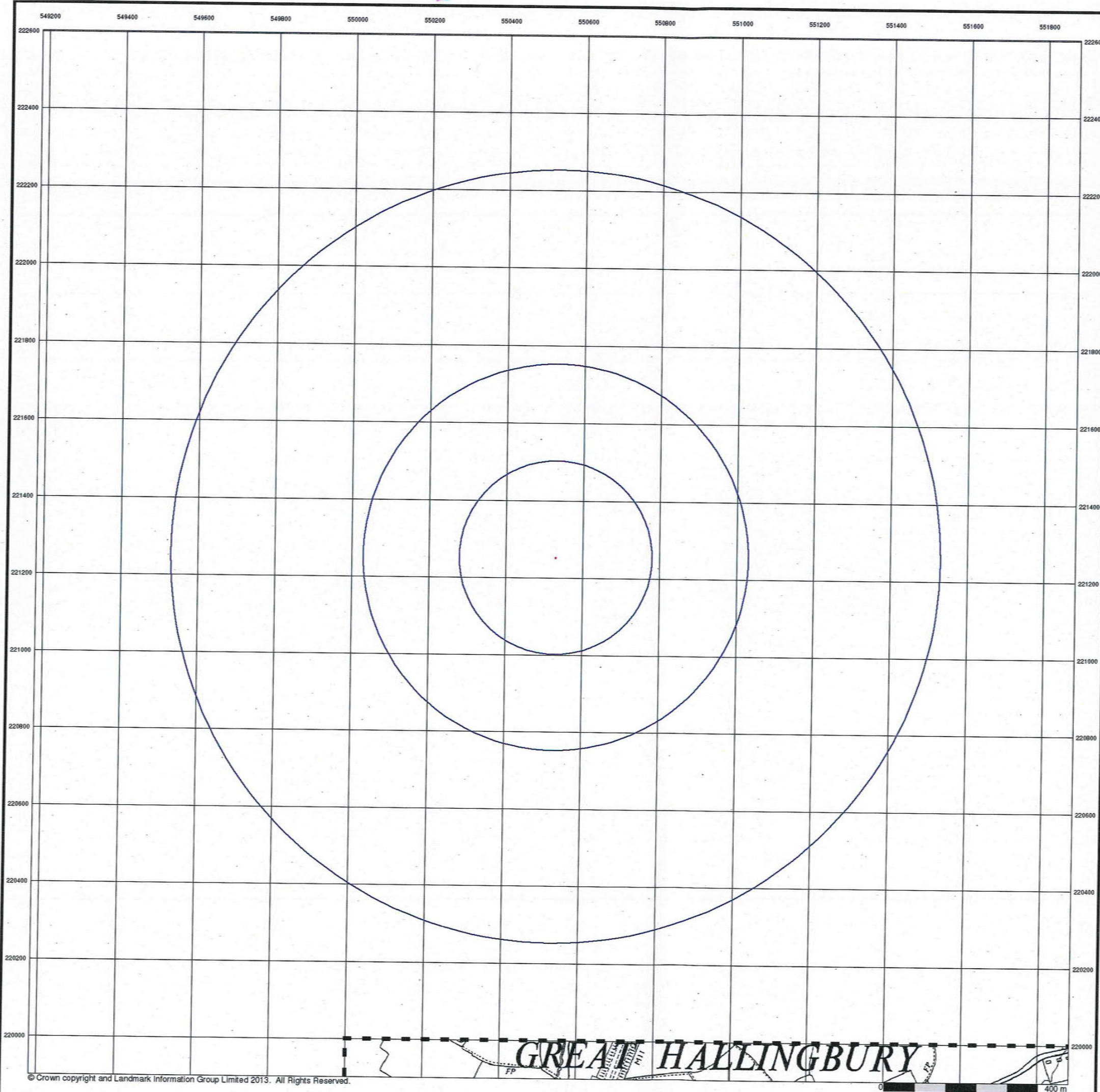
**Site Details**

Bishops Stortford Golf Club, Dunmow Road, BISHOP'S STORTFORD, Hertfordshire, CM23 5HP



Tel: 0844 844 9952  
 Fax: 0844 844 9951  
 Web: www.envirocheck.co.uk






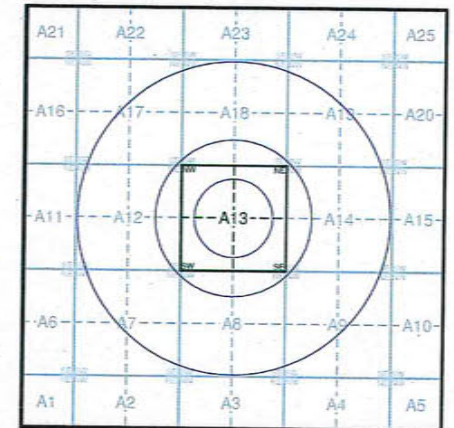
**Ordnance Survey Plan  
Published 1974  
Source map scale - 1:10,000**

The historical maps shown were reproduced from maps predominantly held at the scale adopted for England, Wales and Scotland in the 1840's. In 1854 the 1:2,500 scale was adopted for mapping urban areas; these maps were used to update the 1:10,560 maps. The published date given therefore is often some years later than the surveyed date. Before 1938, all OS maps were based on the Cassini Projection, with independent surveys of a single county or group of counties, giving rise to significant inaccuracies in outlying areas. In the late 1940's, a Provisional Edition was produced, which updated the 1:10,560 mapping from a number of sources. The maps appear unfinished - with all military camps and other strategic sites removed. These maps were initially overprinted with the National Grid. In 1970, the first 1:10,000 maps were produced using the Transverse Mercator Projection. The revision process continued until recently, with new editions appearing every 10 years or so for urban areas.

**Map Name(s) and Date(s)**



**Historical Map - Slice A**



**Order Details**

Order Number: 58577173\_1\_1  
 Customer Ref: CON1-BISH-023  
 National Grid Reference: 550530, 221250  
 Slice: A  
 Site Area (Ha): 0.01  
 Search Buffer (m): 1000

**Site Details**

Bishops Stortford Golf Club, Dunmow Road, BISHOP'S STORTFORD, Hertfordshire, CM23 5HP



Tel: 0844 844 9952  
 Fax: 0844 844 9951  
 Web: www.envirocheck.co.uk





© Crown copyright and Landmark Information Group Limited 2013. All Rights Reserved.



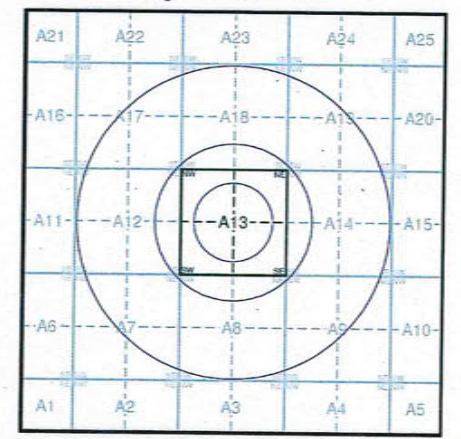
**Ordnance Survey Plan**  
**Published 1982 - 1983**  
**Source map scale - 1:10,000**

The historical maps shown were reproduced from maps predominantly held at the scale adopted for England, Wales and Scotland in the 1840's. In 1854 the 1:2,500 scale was adopted for mapping urban areas; these maps were used to update the 1:10,560 maps. The published date given therefore is often some years later than the surveyed date. Before 1938, all OS maps were based on the Cassini Projection, with independent surveys of a single county or group of counties, giving rise to significant inaccuracies in outlying areas. In the late 1940's, a Provisional Edition was produced, which updated the 1:10,560 mapping from a number of sources. The maps appear unfinished - with all military camps and other strategic sites removed. These maps were initially overprinted with the National Grid. In 1970, the first 1:10,000 maps were produced using the Transverse Mercator Projection. The revision process continued until recently, with new editions appearing every 10 years or so for urban areas.

**Map Name(s) and Date(s)**

TL42SE	TL52SW
1982	1982
1:10,000	1:10,000
TL41NE	TL51NW
1983	1982
1:10,000	1:10,000

**Historical Map - Slice A**



**Order Details**

Order Number: 58577173\_1\_1  
 Customer Ref: CON1-BISH-023  
 National Grid Reference: 550530, 221250  
 Slice: A  
 Site Area (Ha): 0.01  
 Search Buffer (m): 1000

**Site Details**

Bishops Stortford Golf Club, Dunmow Road, BISHOP'S STORTFORD, Hertfordshire, CM23 5HP



Tel: 0844 844 9952  
 Fax: 0844 844 9951  
 Web: www.envirocheck.co.uk



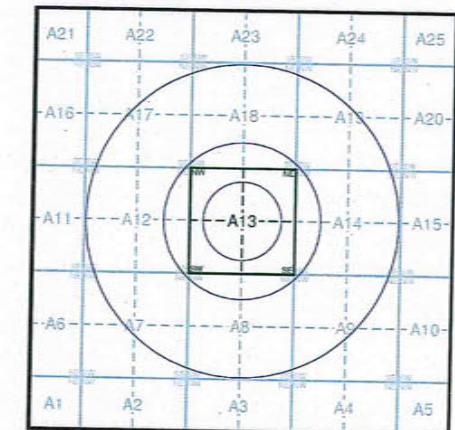
**Ordnance Survey Plan**  
**Published 1992 - 1993**  
**Source map scale - 1:10,000**

The historical maps shown were reproduced from maps predominantly held at the scale adopted for England, Wales and Scotland in the 1840's. In 1854 the 1:2,500 scale was adopted for mapping urban areas; these maps were used to update the 1:10,560 maps. The published date given therefore is often some years later than the surveyed date. Before 1938, all OS maps were based on the Cassini Projection, with independent surveys of a single county or group of counties, giving rise to significant inaccuracies in outlying areas. In the late 1940's, a Provisional Edition was produced, which updated the 1:10,560 mapping from a number of sources. The maps appear unfinished - with all military camps and other strategic sites removed. These maps were initially overprinted with the National Grid. In 1970, the first 1:10,000 maps were produced using the Transverse Mercator Projection. The revision process continued until recently, with new editions appearing every 10 years or so for urban areas.

**Map Name(s) and Date(s)**

TL52SW
1993
1:10,000
TL41NE
1992
1:10,000

**Historical Map - Slice A**

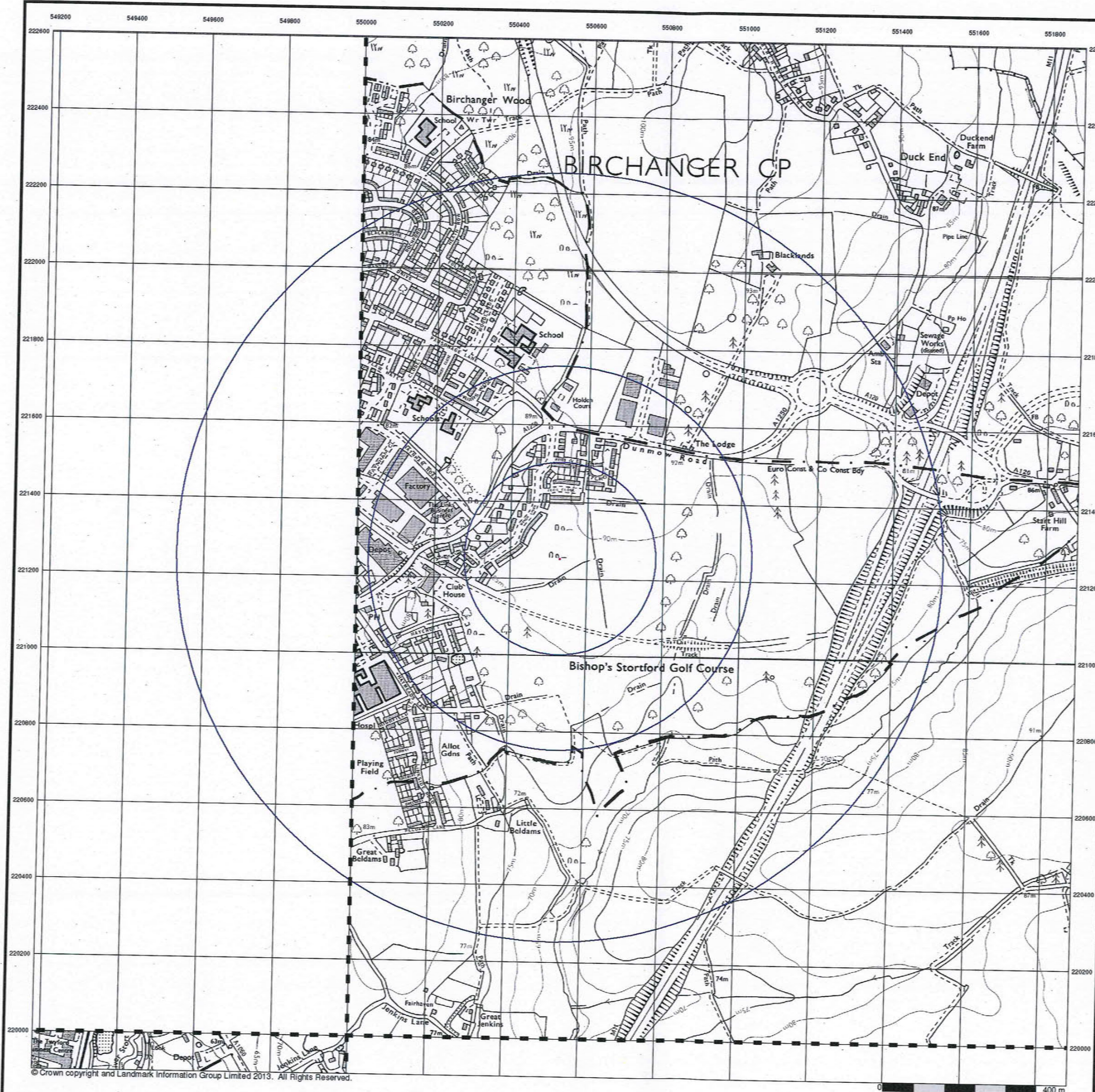


**Order Details**

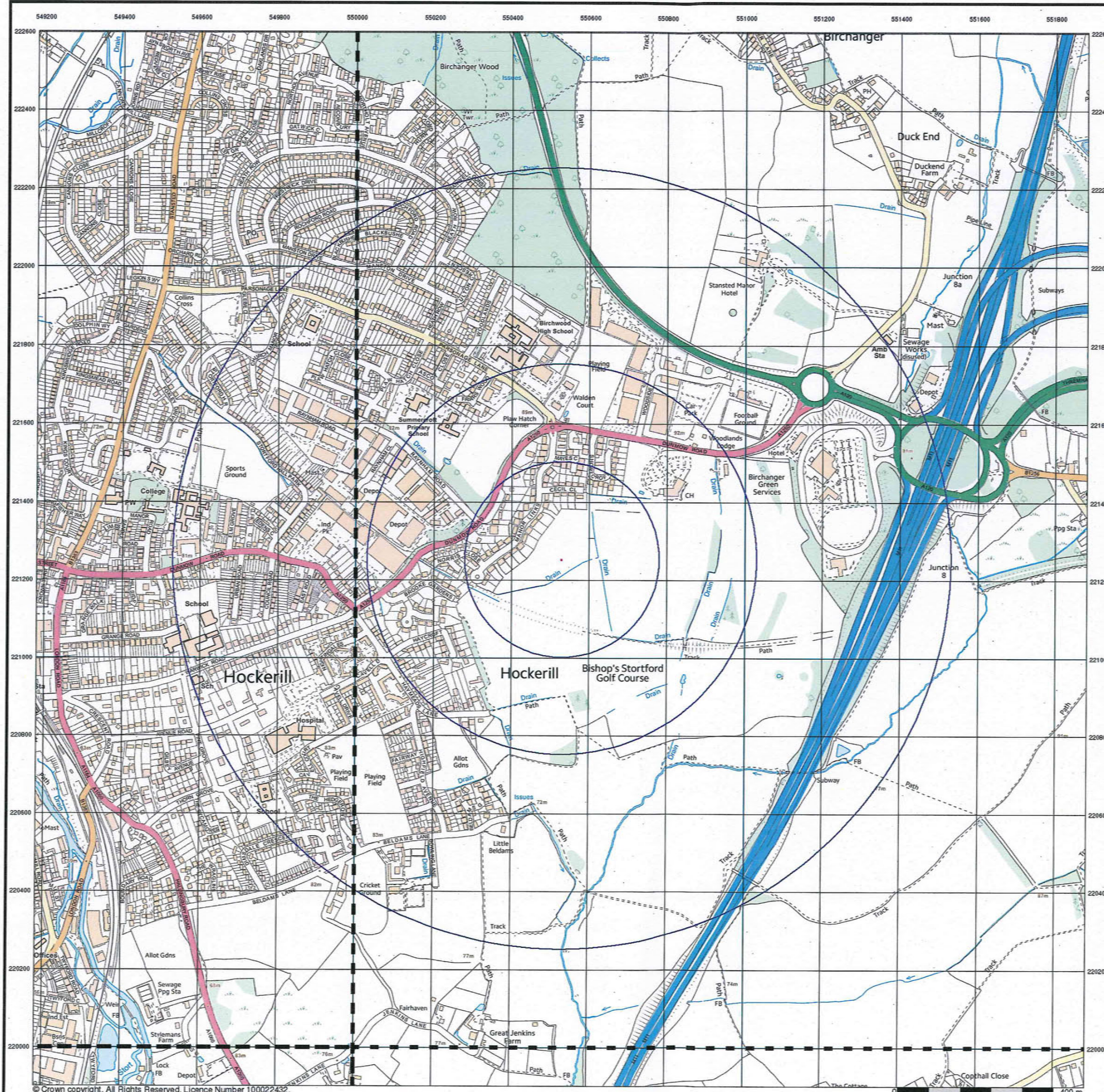
Order Number: 58577173\_1\_1  
 Customer Ref: CON1-BISH-023  
 National Grid Reference: 550530, 221250  
 Slice: A  
 Site Area (Ha): 0.01  
 Search Buffer (m): 1000

**Site Details**

Bishops Stortford Golf Club, Dunmow Road, BISHOP'S STORTFORD, Hertfordshire, CM23 5HP







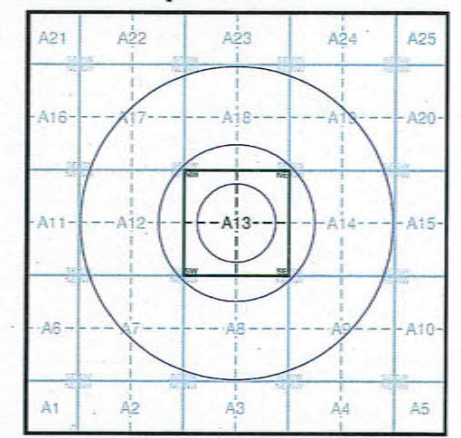
**VectorMap Local**  
**Published 2014**  
**Source map scale - 1:10,000**

VectorMap Local (Raster) is Ordnance Survey's highest detailed 'backdrop' mapping product. These maps are produced from OS's VectorMap Local, a simple vector dataset at a nominal scale of 1:10,000, covering the whole of Great Britain, that has been designed for creating graphical mapping. OS VectorMap Local is derived from large-scale information surveyed at 1:1250 scale (covering major towns and cities), 1:2500 scale (smaller towns, villages and developed rural areas), and 1:10 000 scale (mountain, moorland and river estuary areas).

**Map Name(s) and Date(s)**

TL42SE 2014 Variable	TL52SW 2014 Variable
TL41NE 2014 Variable	TL51NW 2014 Variable

**Historical Map - Slice A**



**Order Details**

Order Number: 58577173\_1\_1  
 Customer Ref: CON1-BISH-023  
 National Grid Reference: 550530, 221250  
 Slice: A  
 Site Area (Ha): 0.01  
 Search Buffer (m): 1000

**Site Details**

Bishops Stortford Golf Club, Dunmow Road, BISHOP'S STORTFORD, Hertfordshire, CM23 5HP



Tel: 0844 844 9952  
 Fax: 0844 844 9951  
 Web: www.envirocheck.co.uk



# Historical Mapping Legends

## Ordnance Survey County Series and Ordnance Survey Plan 1:2,500

**Quarry** **Gravel Pit** **Sand Pit**  
**Clay Pit** **Shingle** **Refuse Heap**  
**Sloping Masonry** **Flat Rock**  
**Marsh** **Reeds** **Osiers**  
**Rough Pasture** **Furze** **Wood**  
**Mixed Wood** **Brushwood** **Orchard**  
**Fir** **Ford** **Stepping Stones**  
**Ferry** **Waterfall** **Lock**  
**Trig. Station** 507 **Altitude at Trig. Station**  
**B.M. 325-9** **Bench Mark** 342 **Surface Level**  
**Arrow denotes flow of water** **Antiquities (site of)**  
**Cutting** **Embankment**  
**Railway crossing Road** **Level Crossing** **Road crossing Railway**  
**Railway crossing River or Canal** **Road over single stream** **Road over River or Canal**  
**County Boundary (Geographical)**  
**County & Civil Parish Boundary**  
**Administrative County & Civil Parish Boundary**  
**County Borough Boundary (England)**  
**County Burgh Boundary (Scotland)**  
**B.P. B.S. Boundary Post or Stone** **P.C.B. Police Call Box**  
**B.R. Bridle Road** **P. Pump**  
**E.P. Electricity Pylon** **S.P. Signal Post**  
**F.B. Foot Bridge** **SL. Sluice**  
**F.P. Foot Path** **Sp. Spring**  
**G.P. Guide Post or Board** **T.C.B. Telephone Call Box**  
**M.S. Mile Stone** **Tr. Trough**  
**M.P. M.R. Mooring Post or Ring** **W. Well**

## Ordnance Survey Plan, Additional SIMs and Supply of Unpublished Survey Information 1:2,500 and 1:1,250

**Inactive Quarry, Chalk Pit or Clay Pit** **Active Quarry, Chalk Pit or Clay Pit**  
**Rock** **Boulders**  
**Cliff** **Slopes** **Top**  
**Roofed Building** **Glazed Roof Building**  
**Sloping Masonry** **Archway**  
**Non-Coniferous Tree (surveyed)** **Coniferous Tree (surveyed)**  
**Non-Coniferous Trees (not surveyed)** **Coniferous Trees (not surveyed)**  
**Orchard Tree** **Scrub** **Bracken**  
**Coppice, Osier** **Reeds** **Marsh, Saltings**  
**Rough Grassland** **Heath** **Culvert**  
**Direction of water flow** **Bench Mark** **Antiquity (site of)**  
**Cave Entrance** **Triangulation Station** **Electricity Pylon**  
**Electricity Transmission Line**  
**County Boundary (Geographical)**  
**County & Civil Parish Boundary**  
**Civil Parish Boundary**  
**Admin. County or County Bor. Boundary**  
**London Borough Boundary**  
**Symbol marking point where boundary mereing changes**  
**BH Beer House** **P. Pillar, Pole or Post**  
**BP, BS Boundary Post or Stone** **PO Post Office**  
**Cn, C Capstan, Crane** **PC Public Convenience**  
**Chy Chimney** **PH Public House**  
**D Fn Drinking Fountain** **Pp Pump**  
**EIP Electricity Pillar or Post** **SB, S Br Signal Box or Bridge**  
**FAP Fire Alarm Pillar** **SP, SL Signal Post or Light**  
**FB Foot Bridge** **Spr Spring**  
**GP Guide Post** **Tk Tank or Track**  
**H Hydrant or Hydraulic** **TCB Telephone Call Box**  
**LC Level Crossing** **TCP Telephone Call Post**  
**MH Manhole** **Tr Trough**  
**MP Mile Post or Mooring Post** **Wr Pt, W T Water Point, Water Tap**  
**MS Mile Stone** **W Well**  
**NTL Normal Tidal Limit** **Wd Pp Wind Pump**

## Large-Scale National Grid Data 1:2,500 and 1:1,250

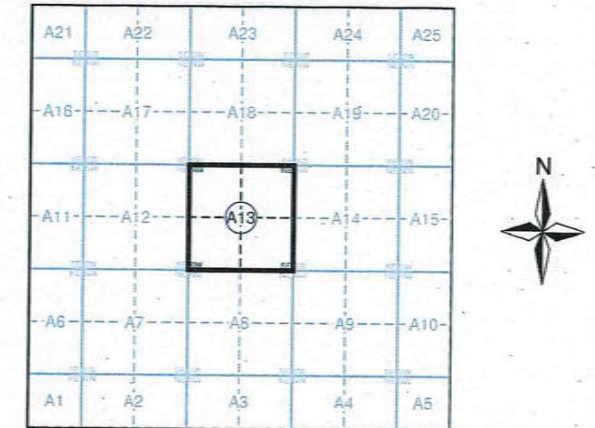
**Cliff** **Slopes** **Top**  
**Rock** **Rock (scattered)**  
**Boulders** **Boulders (scattered)**  
**Positioned Boulder** **Scree**  
**Non-Coniferous Tree (surveyed)** **Coniferous Tree (surveyed)**  
**Non-Coniferous Trees (not surveyed)** **Coniferous Trees (not surveyed)**  
**Orchard Tree** **Scrub** **Bracken**  
**Coppice, Osier** **Reeds** **Marsh, Saltings**  
**Rough Grassland** **Heath** **Culvert**  
**Direction of water flow** **Triangulation Station** **Antiquity (site of)**  
**Electricity Transmission Line** **Electricity Pylon**  
**B.M. 231.50m Bench Mark** **Buildings with Building Seed**  
**Roofed Building** **Glazed Roof Building**  
**Civil parish/community boundary**  
**District boundary**  
**County boundary**  
**Boundary post/stone**  
**Boundary mereing symbol (note: these always appear in opposed pairs or groups of three)**  
**Bks Barracks** **P. Pillar, Pole or Post**  
**Bty Battery** **PO Post Office**  
**Cemy Cemetery** **PC Public Convenience**  
**Chy Chimney** **Pp Pump**  
**Cis Cistern** **Ppg Sta Pumping Station**  
**Dismd Rly Dismantled Railway** **PW Place of Worship**  
**El Gen Sta Electricity Generating Station** **Sewage Ppg Sta Sewage Pumping Station**  
**EIP Electricity Pole, Pillar** **SB, S Br Signal Box or Bridge**  
**EI Sub Sta Electricity Sub Station** **SP, SL Signal Post or Light**  
**FB Filter Bed** **Spr Spring**  
**Fn / D Fn Fountain / Drinking Ftn.** **Tk Tank or Track**  
**Gas Gov Gas Valve Compound** **Tr Trough**  
**GVC Gas Governor** **Wd Pp Wind Pump**  
**GP Guide Post** **Wr Pt, W T Water Point, Water Tap**  
**MH Manhole** **Wks Works (building or area)**  
**MP, MS Mile Post or Mile Stone** **W Well**



## Historical Mapping & Photography included:

Mapping Type	Scale	Date	Pg
Essex	1:2,500	1876	2
Hertfordshire	1:2,500	1879 - 1891	3
Essex	1:2,500	1897	4
Hertfordshire	1:2,500	1898	5
Essex	1:2,500	1921	6
Essex	1:2,500	1939	7
Ordnance Survey Plan	1:1,250	1967 - 1968	8
Additional SIMs	1:1,250	1967 - 1988	9
Ordnance Survey Plan	1:2,500	1969 - 1970	10
Ordnance Survey Plan	1:1,250	1969	11
Additional SIMs	1:2,500	1978	12
Additional SIMs	1:1,250	1984 - 1988	13
Ordnance Survey Plan	1:2,500	1988	14
Additional SIMs	1:1,250	1988	15
Large-Scale National Grid Data	1:1,250	1993	16
Large-Scale National Grid Data	1:1,250	1993	17
Large-Scale National Grid Data	1:1,250	1996	18

## Historical Map - Segment A13



## Order Details

Order Number: 58577173\_1\_1  
 Customer Ref: CON1-BISH-023  
 National Grid Reference: 550530, 221250  
 Slice: A  
 Site Area (Ha): 0.01  
 Search Buffer (m): 100

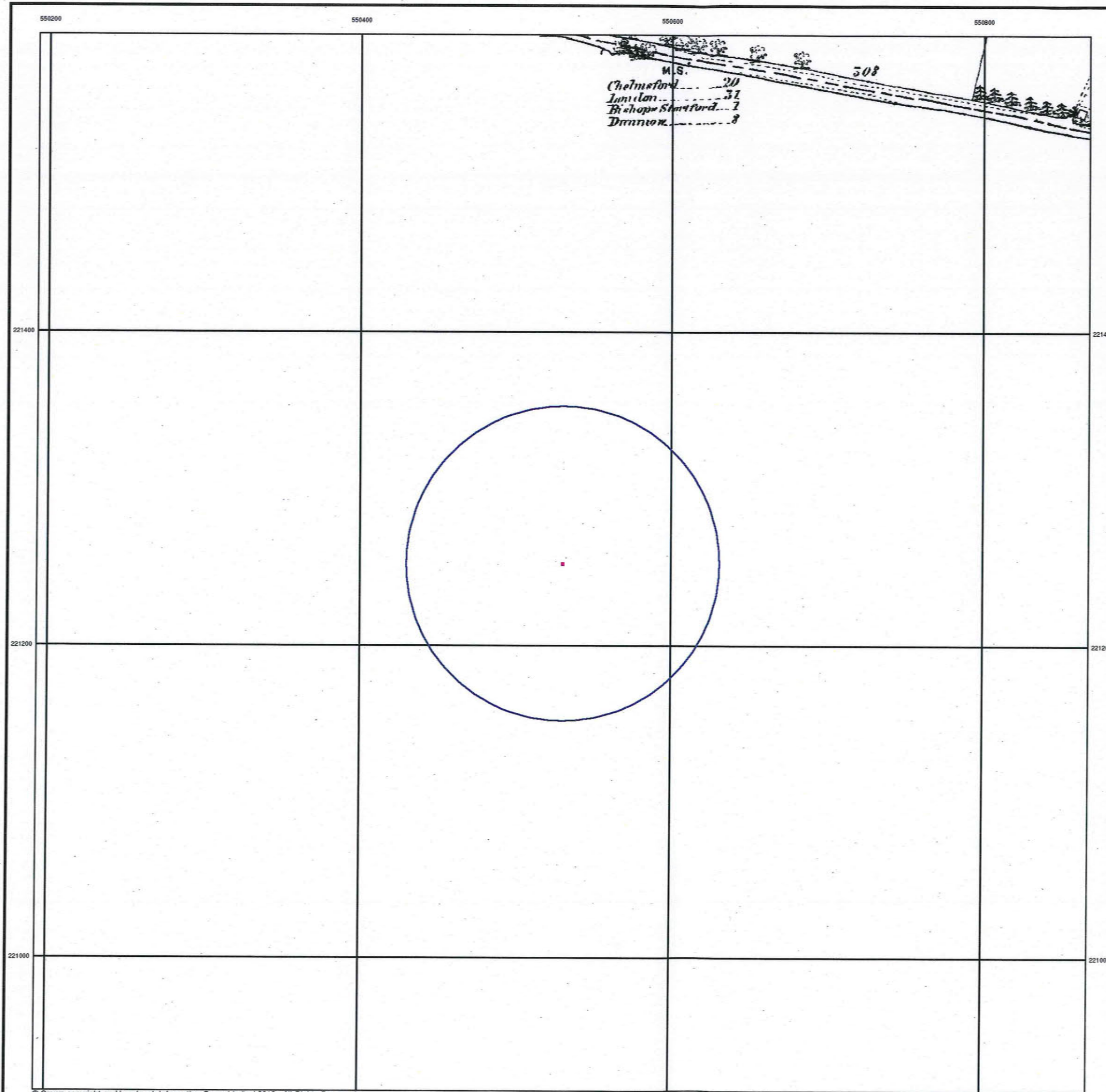
## Site Details

Bishops Stortford Golf Club, Dunmow Road, BISHOP'S STORTFORD, Hertfordshire, CM23 5HP



Tel: 0844 844 9952  
 Fax: 0844 844 9951  
 Web: www.envirocheck.co.uk






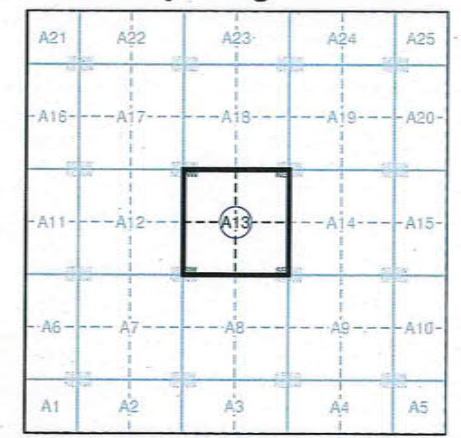
**Essex**  
**Published 1876**  
**Source map scale - 1:2,500**

The historical maps shown were reproduced from maps predominantly held at the scale adopted for England, Wales and Scotland in the 1840's. In 1854 the 1:2,500 scale was adopted for mapping urban areas and by 1896 it covered the whole of what were considered to be the cultivated parts of Great Britain. The published date given below is often some years later than the surveyed date. Before 1938, all OS maps were based on the Cassini Projection, with independent surveys of a single county or group of counties, giving rise to significant inaccuracies in outlying areas.

**Map Name(s) and Date(s)**



**Historical Map - Segment A13**



**Order Details**

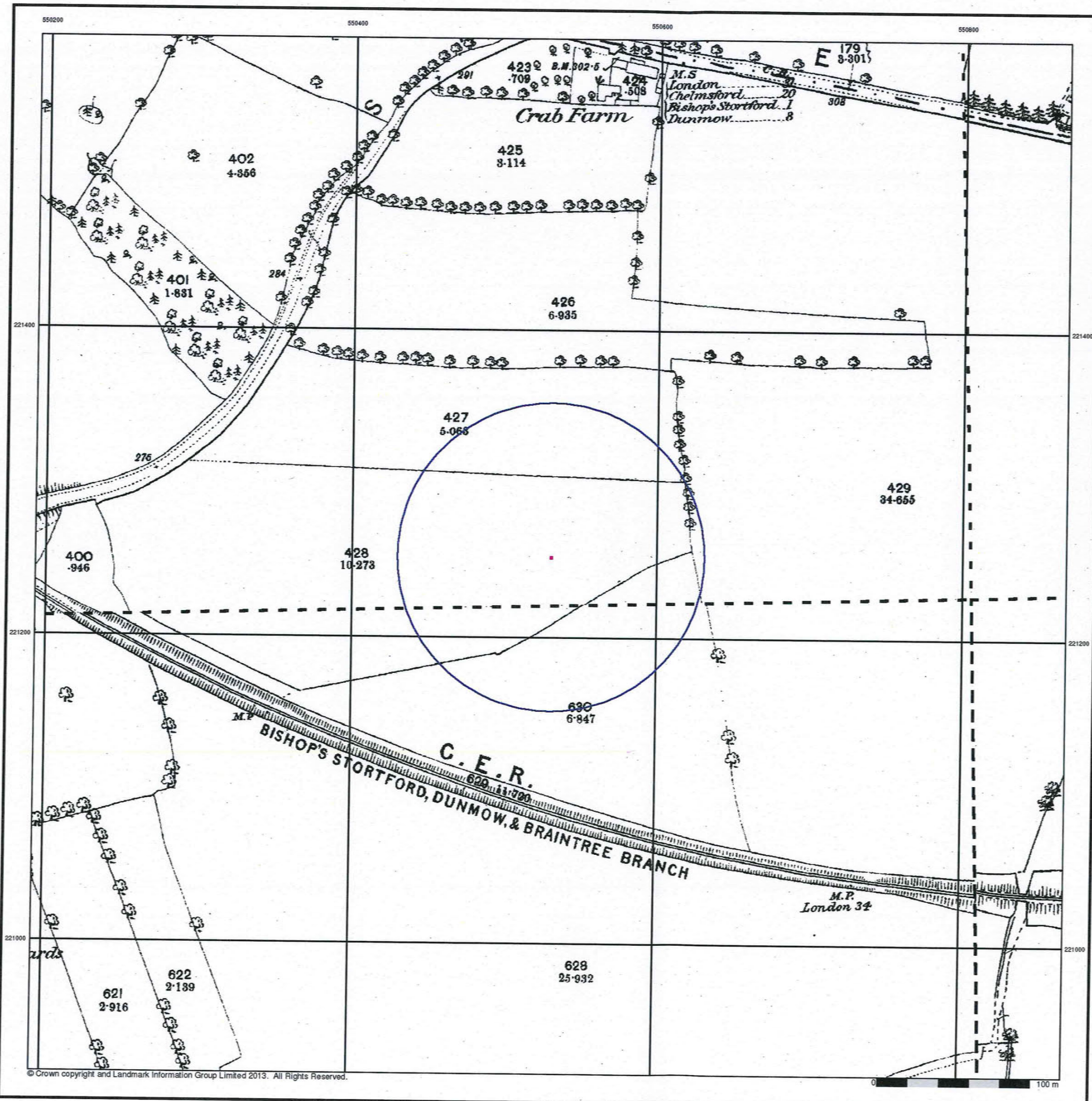
Order Number: 58577173\_1\_1  
 Customer Ref: CON1-BISH-023  
 National Grid Reference: 550530, 221250  
 Slice: A  
 Site Area (Ha): 0.01  
 Search Buffer (m): 100

**Site Details**

Bishops Stortford Golf Club, Dunmow Road, BISHOP'S STORTFORD, Hertfordshire, CM23 5HP







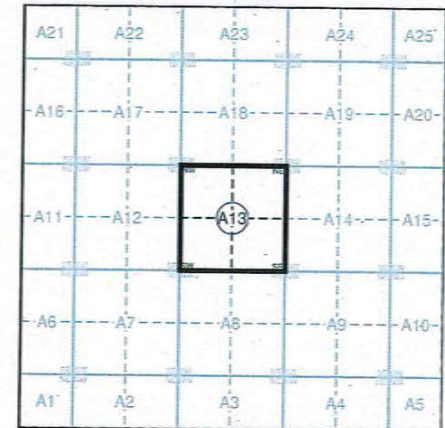
**Hertfordshire**  
**Published 1879 - 1891**  
**Source map scale - 1:2,500**

The historical maps shown were reproduced from maps predominantly held at the scale adopted for England, Wales and Scotland in the 1840's. In 1854 the 1:2,500 scale was adopted for mapping urban areas and by 1896 it covered the whole of what were considered to be the cultivated parts of Great Britain. The published date given below is often some years later than the surveyed date. Before 1938, all OS maps were based on the Cassini Projection, with independent surveys of a single county or group of counties, giving rise to significant inaccuracies in outlying areas.

**Map Name(s) and Date(s)**

023_06 1879 1:2,500	023_07 1882 1:2,500
023_10 1891 1:2,500	023_11 1882 1:2,500

**Historical Map - Segment A13**



**Order Details**

Order Number: 58577173\_1\_1  
 Customer Ref: CON1-BISH-023  
 National Grid Reference: 550530, 221250  
 Slice: A  
 Site Area (Ha): 0.01  
 Search Buffer (m): 100

**Site Details**

Bishops Stortford Golf Club, Dunmow Road, BISHOP'S STORTFORD, Hertfordshire, CM23 5HP



Tel: 0844 844 9952  
 Fax: 0844 844 9951  
 Web: www.envirocheck.co.uk




**Essex**

**Published 1897**

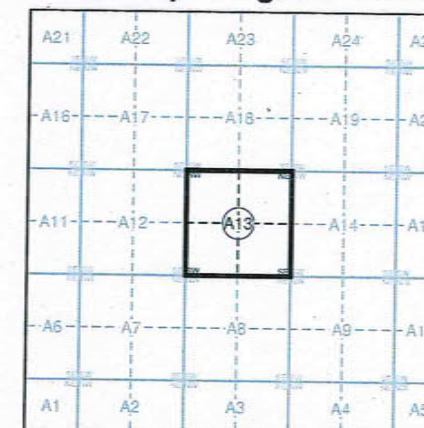
**Source map scale - 1:2,500**

The historical maps shown were reproduced from maps predominantly held at the scale adopted for England, Wales and Scotland in the 1840's. In 1854 the 1:2,500 scale was adopted for mapping urban areas and by 1896 it covered the whole of what were considered to be the cultivated parts of Great Britain. The published date given below is often some years later than the surveyed date. Before 1938, all OS maps were based on the Cassini Projection, with independent surveys of a single county or group of counties, giving rise to significant inaccuracies in outlying areas.

**Map Name(s) and Date(s)**



**Historical Map - Segment A13**

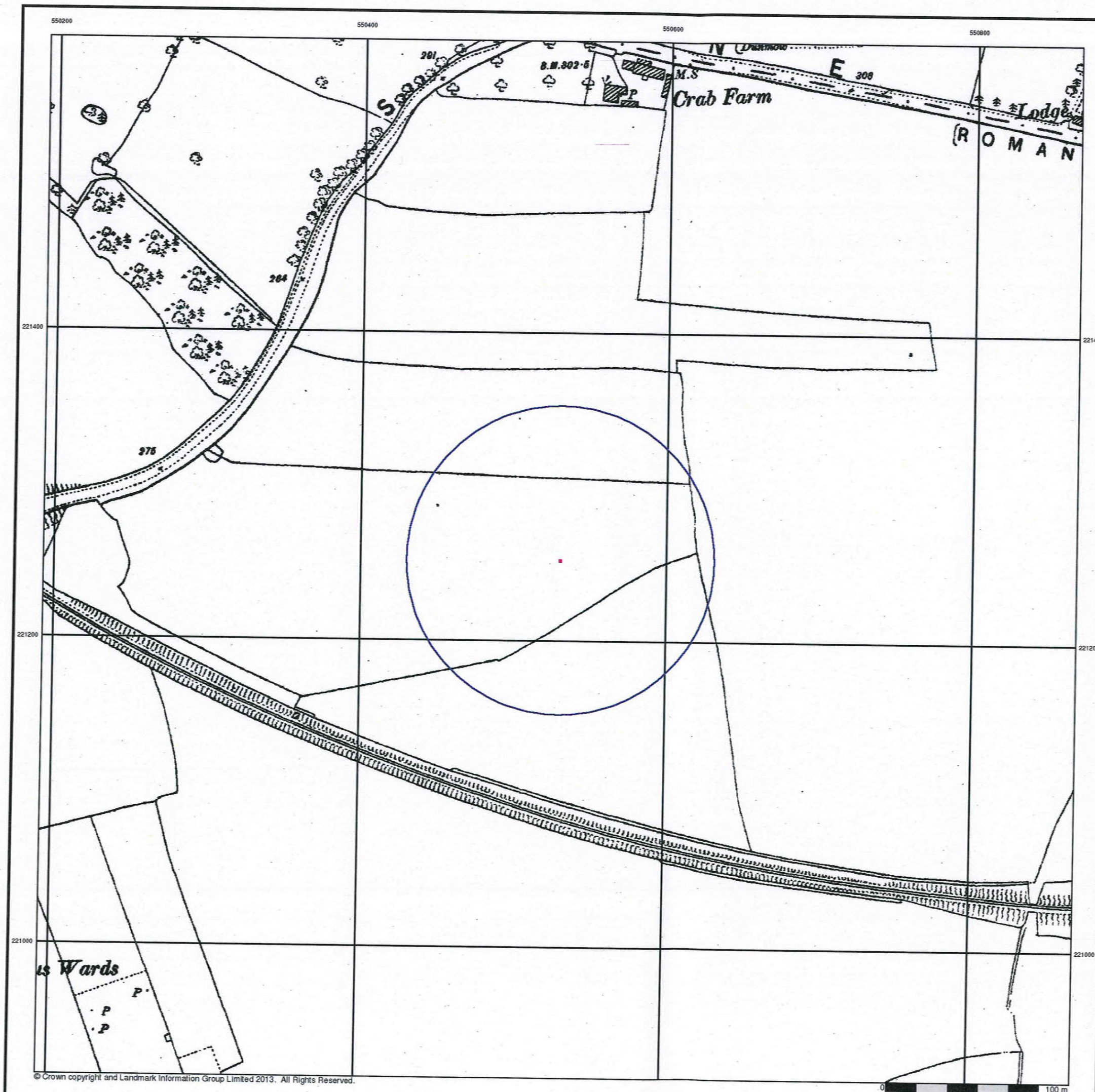


**Order Details**

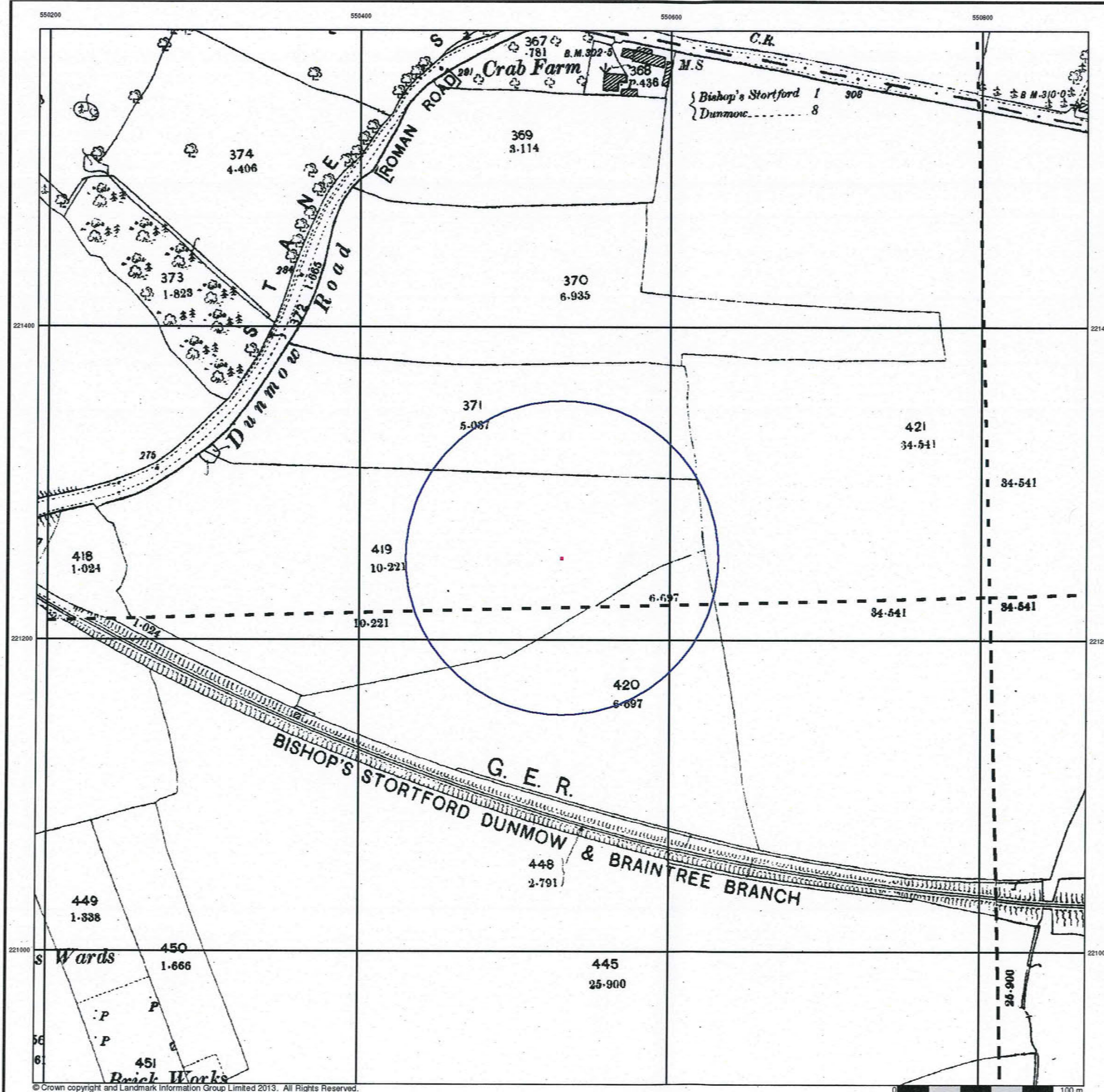
Order Number: 58577173\_1\_1  
 Customer Ref: CON1-BISH-023  
 National Grid Reference: 550530, 221250  
 Slice: A  
 Site Area (Ha): 0.01  
 Search Buffer (m): 100

**Site Details**

Bishops Stortford Golf Club, Dunmow Road, BISHOP'S STORTFORD, Hertfordshire, CM23 5HP







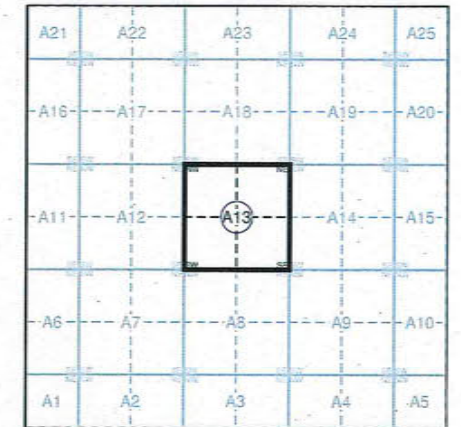
**Hertfordshire**  
**Published 1898**  
**Source map scale - 1:2,500**

The historical maps shown were reproduced from maps predominantly held at the scale adopted for England, Wales and Scotland in the 1840's. In 1854 the 1:2,500 scale was adopted for mapping urban areas and by 1896 it covered the whole of what were considered to be the cultivated parts of Great Britain. The published date given below is often some years later than the surveyed date. Before 1938, all OS maps were based on the Cassini Projection, with independent surveys of a single county or group of counties, giving rise to significant inaccuracies in outlying areas.

**Map Name(s) and Date(s)**

023_06 1898 1:2,500	023_07 1898 1:2,500
023_10 1898 1:2,500	023_11 1898 1:2,500

**Historical Map - Segment A13**



**Order Details**

Order Number: 58577173\_1\_1  
 Customer Ref: CON1-BISH-023  
 National Grid Reference: 550530, 221250  
 Slice: A  
 Site Area (Ha): 0.01  
 Search Buffer (m): 100

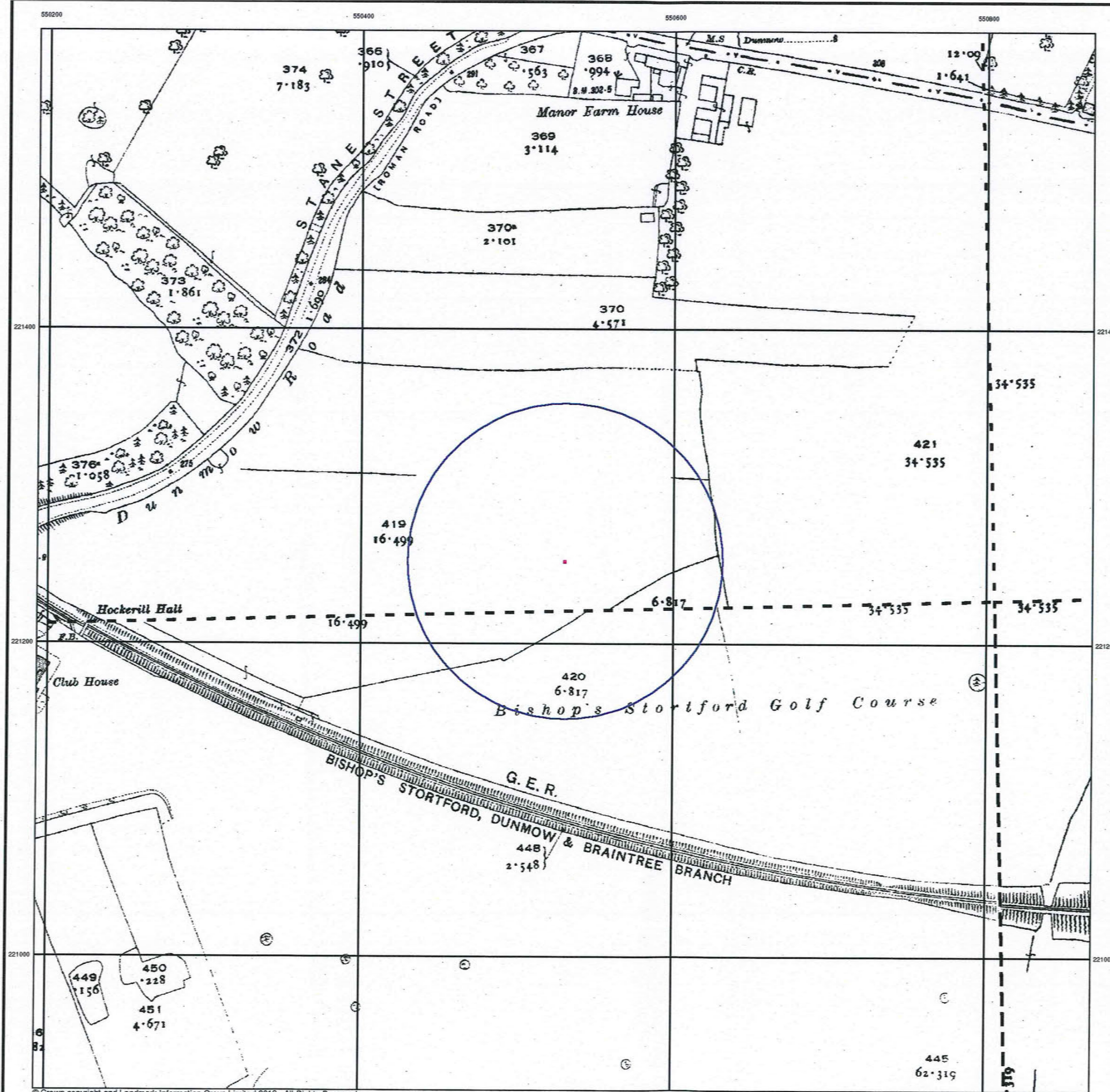
**Site Details**

Bishops Stortford Golf Club, Dunmow Road, BISHOP'S STORTFORD, Hertfordshire, CM23 5HP



Tel: 0844 844 9952  
 Fax: 0844 844 9951  
 Web: www.envirocheck.co.uk





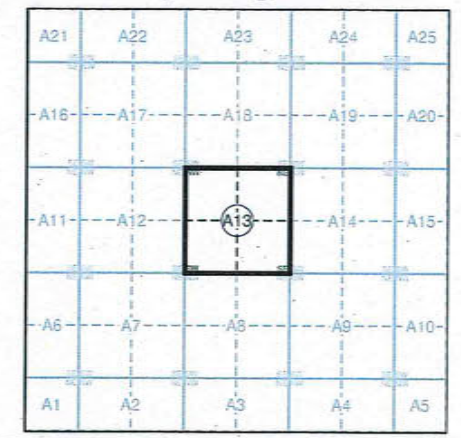
**Essex**  
**Published 1921**  
**Source map scale - 1:2,500**

The historical maps shown were reproduced from maps predominantly held at the scale adopted for England, Wales and Scotland in the 1840's. In 1854 the 1:2,500 scale was adopted for mapping urban areas and by 1896 it covered the whole of what were considered to be the cultivated parts of Great Britain. The published date given below is often some years later than the surveyed date. Before 1938, all OS maps were based on the Cassini Projection, with independent surveys of a single county or group of counties, giving rise to significant inaccuracies in outlying areas.

**Map Name(s) and Date(s)**

032_06 1921 1:2,500	032_07 1921 1:2,500
032_10 1921 1:2,500	032_11 1921 1:2,500

**Historical Map - Segment A13**



**Order Details**

Order Number: 58577173\_1\_1  
 Customer Ref: CON1-BISH-023  
 National Grid Reference: 550530, 221250  
 Slice: A  
 Site Area (Ha): 0.01  
 Search Buffer (m): 100

**Site Details**

Bishops Stortford Golf Club, Dunmow Road, BISHOP'S STORTFORD, Hertfordshire, CM23 5HP



Tel: 0844 844 9952  
 Fax: 0844 844 9951  
 Web: www.envirocheck.co.uk

550200

550400

550600

550800

221400

221400

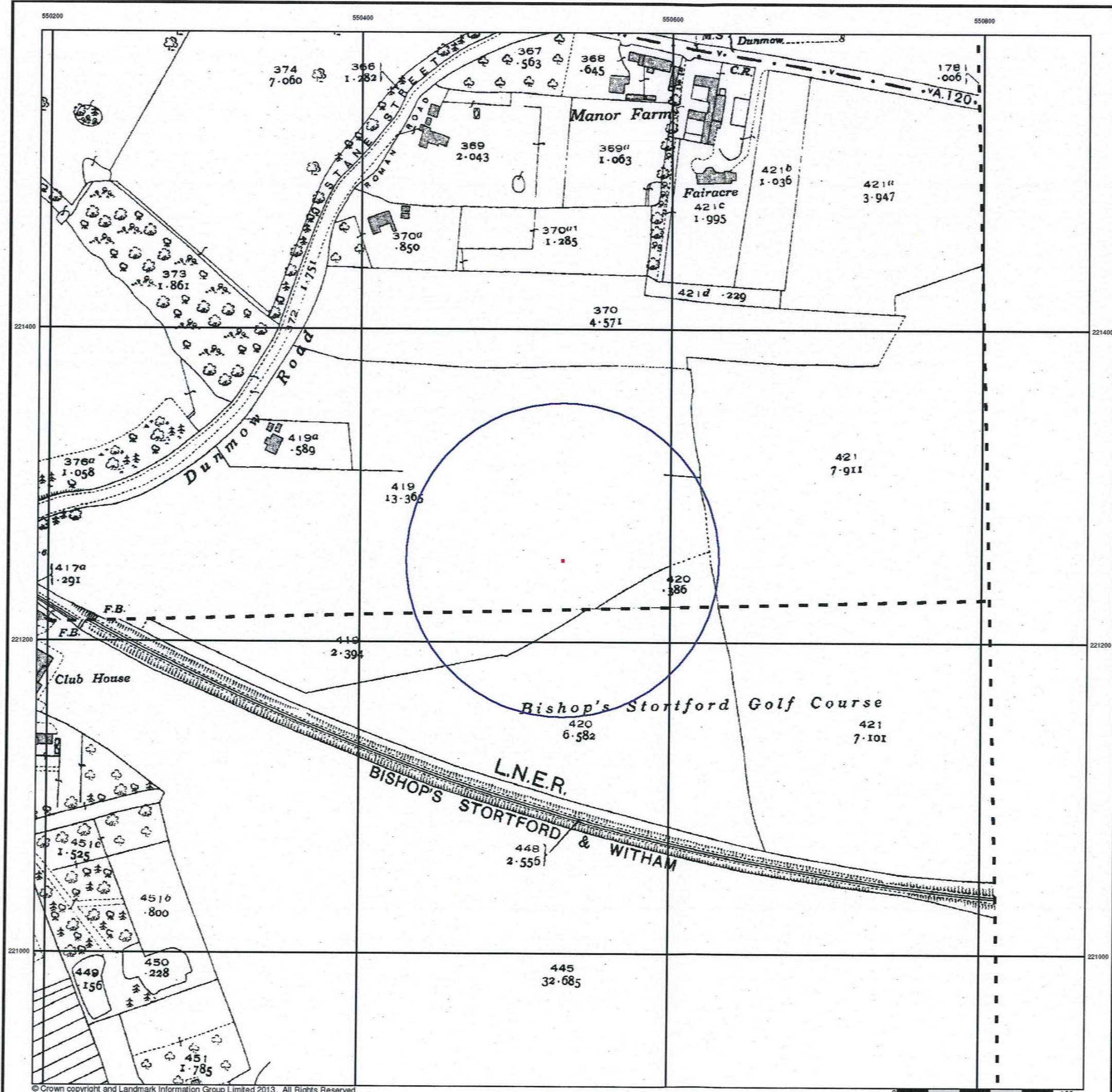
221200

221200

221000

221000





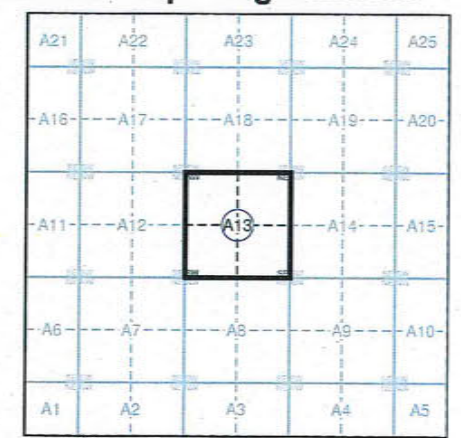
**Essex**  
**Published 1939**  
**Source map scale - 1:2,500**

The historical maps shown were reproduced from maps predominantly held at the scale adopted for England, Wales and Scotland in the 1840's. In 1854 the 1:2,500 scale was adopted for mapping urban areas and by 1896 it covered the whole of what were considered to be the cultivated parts of Great Britain. The published date given below is often some years later than the surveyed date. Before 1938, all OS maps were based on the Cassini Projection, with independent surveys of a single county or group of counties, giving rise to significant inaccuracies in outlying areas.

**Map Name(s) and Date(s)**

032_06	1939	1:2,500
032_10	1939	1:2,500

**Historical Map - Segment A13**



**Order Details**  
 Order Number: 58577173\_1\_1  
 Customer Ref: CON1-BISH-023  
 National Grid Reference: 550530, 221250  
 Slice: A  
 Site Area (Ha): 0.01  
 Search Buffer (m): 100

**Site Details**  
 Bishops Stortford Golf Club, Dunmow Road, BISHOP'S STORTFORD, Hertfordshire, CM23 5HP

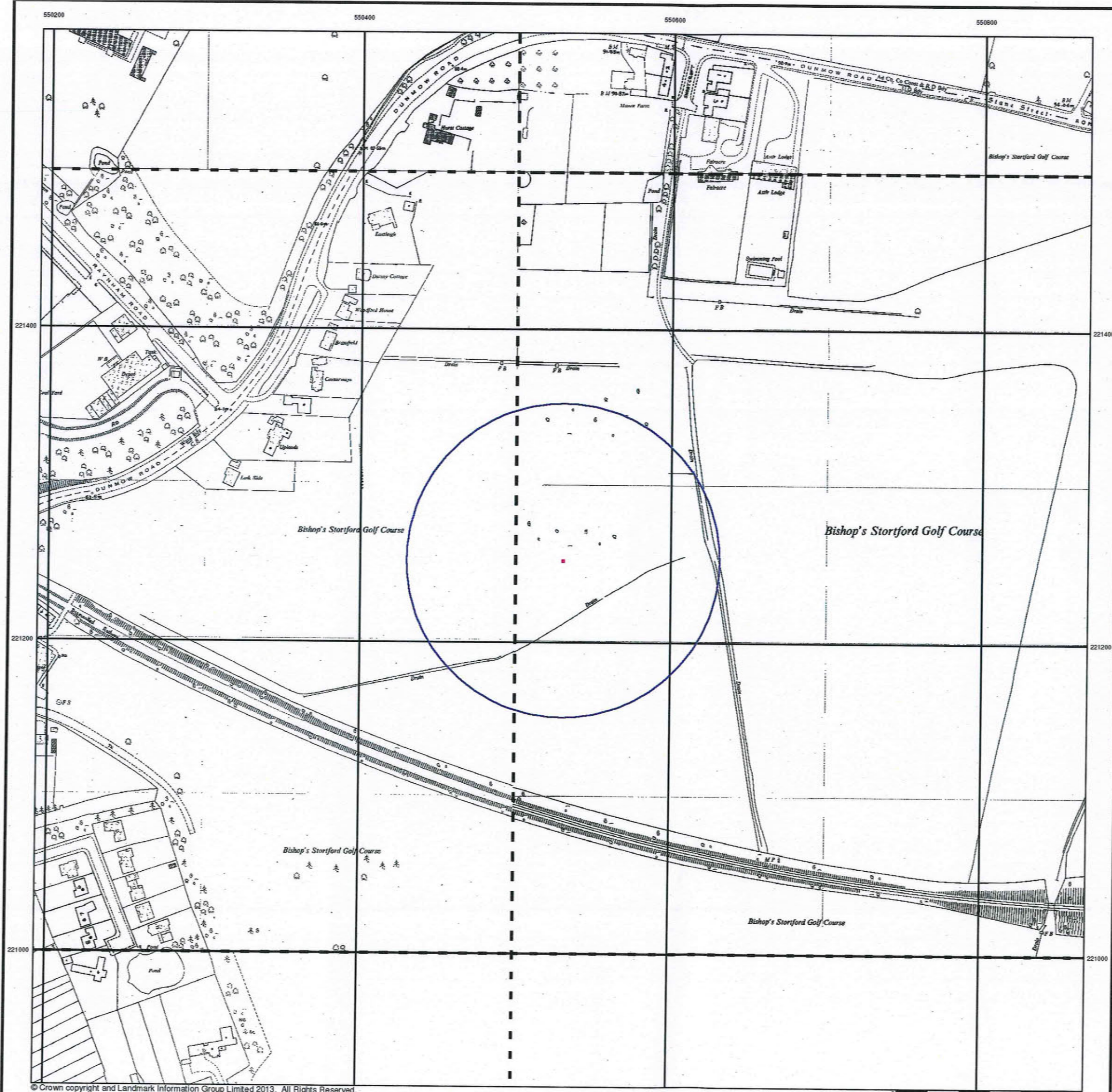
**Landmark** Information Group  
 Tel: 0844 844 9952  
 Fax: 0844 844 9951  
 Web: www.envirocheck.co.uk

© Crown copyright and Landmark Information Group Limited 2013. All Rights Reserved.









**Additional SIMs**

**Published 1967 - 1988**

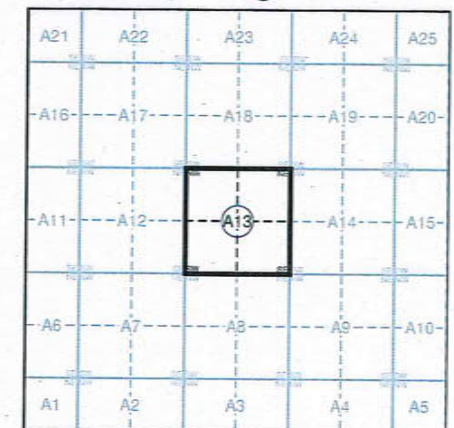
**Source map scale - 1:1,250**

The SIM cards (Ordnance Survey's 'Survey of Information on Microfilm') are further, minor editions of mapping which were produced and published in between the main editions as an area was updated. They date from 1947 to 1994, and contain detailed information on buildings, roads and land-use. These maps were produced at both 1:2,500 and 1:1,250 scales.

**Map Name(s) and Date(s)**

TL5021NW	TL5021NE
1969	1977
1:1,250	1:1,250
TL5021SW	TL5021SE
1978	1967
1:1,250	1:1,250
TL5020NW	
1988	
1:1,250	

**Historical Map - Segment A13**



**Order Details**

Order Number: 58577173\_1\_1  
 Customer Ref: CON1-BISH-023  
 National Grid Reference: 550530, 221250  
 Slice: A  
 Site Area (Ha): 0.01  
 Search Buffer (m): 100

**Site Details**

Bishops Stortford Golf Club, Dunmow Road, BISHOP'S STORTFORD, Hertfordshire, CM23 5HP



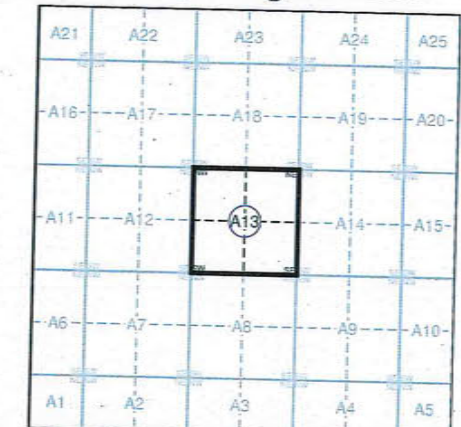
**Ordnance Survey Plan**  
**Published 1969 - 1970**  
**Source map scale - 1:2,500**

The historical maps shown were reproduced from maps predominantly held at the scale adopted for England, Wales and Scotland in the 1840's. In 1854 the 1:2,500 scale was adopted for mapping urban areas and by 1896 it covered the whole of what were considered to be the cultivated parts of Great Britain. The published date given below is often some years later than the surveyed date. Before 1938, all OS maps were based on the Cassini Projection, with independent surveys of a single county or group of counties, giving rise to significant inaccuracies in outlying areas.

**Map Name(s) and Date(s)**

TL5021	1970	1:2,500
TL5020	1969	1:2,500

**Historical Map - Segment A13**

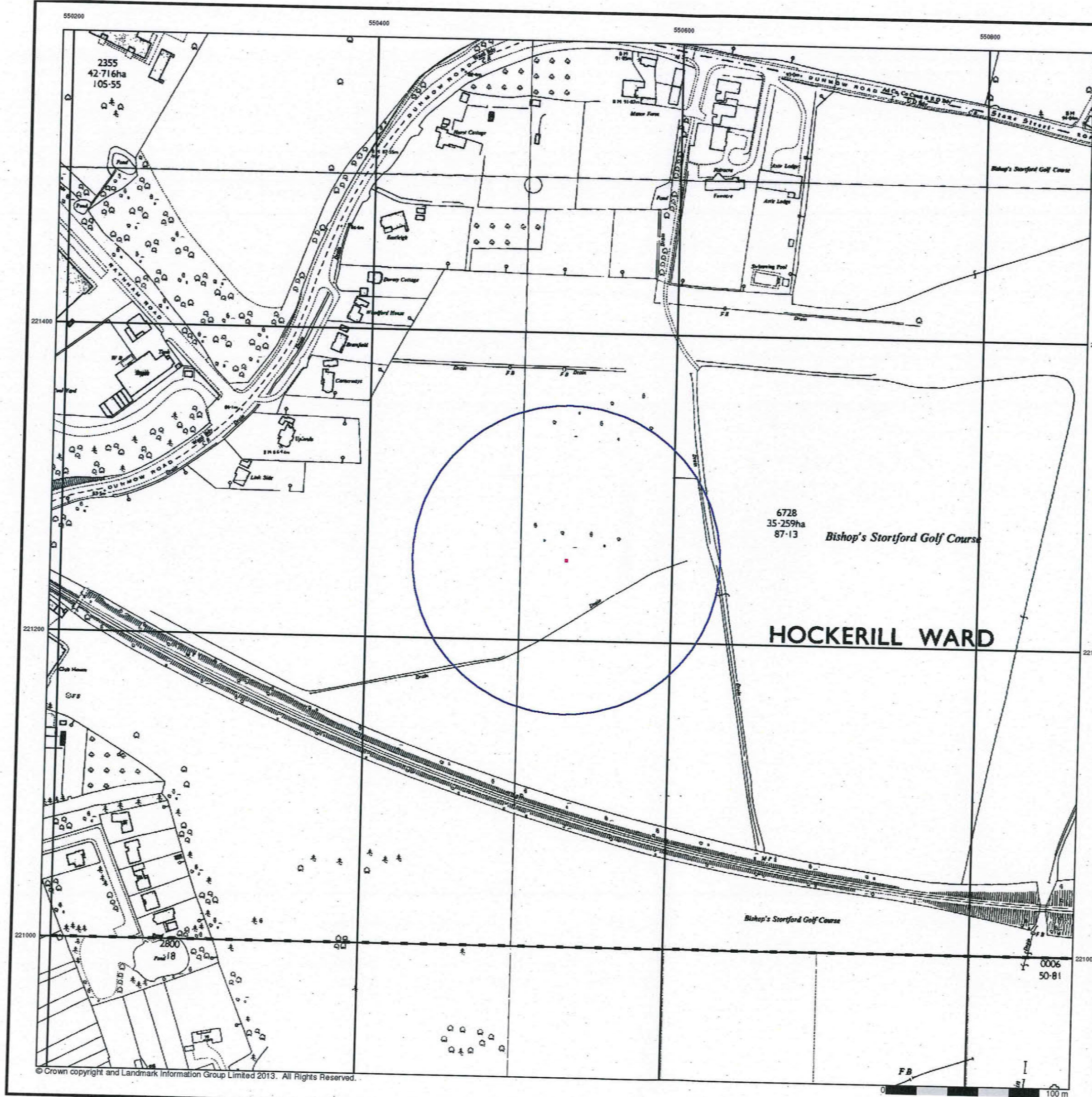


**Order Details**

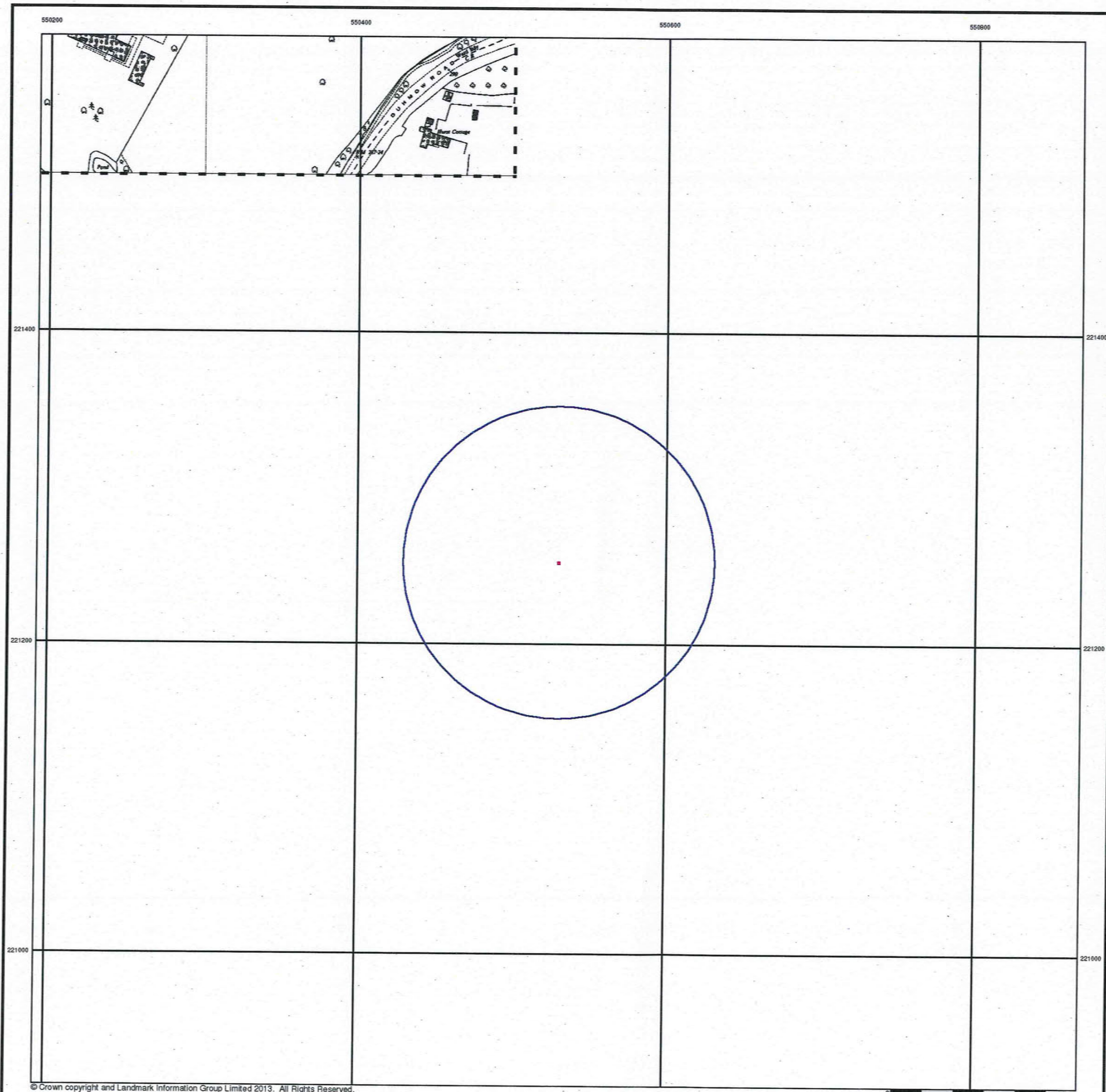
Order Number: 58577173\_1\_1  
 Customer Ref: CON1-BISH-023  
 National Grid Reference: 550530, 221250  
 Slice: A  
 Site Area (Ha): 0.01  
 Search Buffer (m): 100

**Site Details**

Bishops Stortford Golf Club, Dunmow Road, BISHOP'S STORTFORD, Hertfordshire, CM23 5HP








**Ordnance Survey Plan  
Published 1969  
Source map scale - 1:1,250**

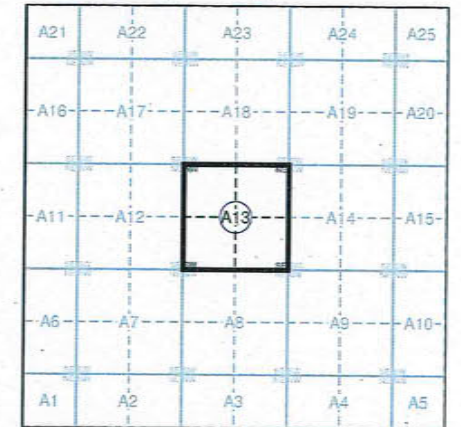
The historical maps shown were reproduced from maps predominantly held at the scale adopted for England, Wales and Scotland in the 1840's. In 1854 the 1:2,500 scale was adopted for mapping urban areas and by 1896 it covered the whole of what were considered to be the cultivated parts of Great Britain. The published date given below is often some years later than the surveyed date. Before 1938, all OS maps were based on the Cassini Projection, with independent surveys of a single county or group of counties, giving rise to significant inaccuracies in outlying areas.

**Map Name(s) and Date(s)**

TL5021NW  
1969  
1:1,250



**Historical Map - Segment A13**



**Order Details**

Order Number: 58577173\_1\_1  
 Customer Ref: CON1-BISH-023  
 National Grid Reference: 550530, 221250  
 Slice: A  
 Site Area (Ha): 0.01  
 Search Buffer (m): 100

**Site Details**

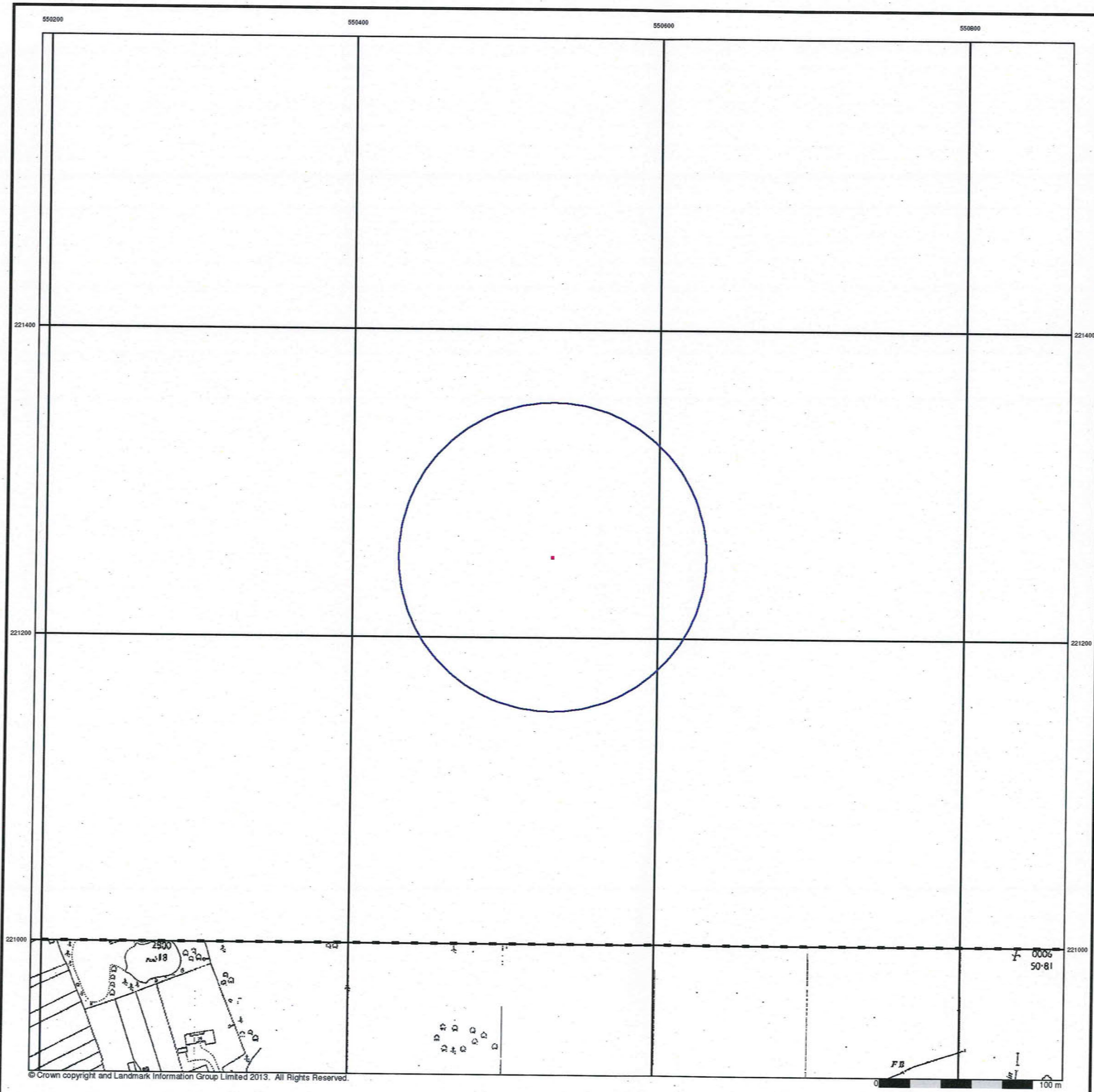
Bishops Stortford Golf Club, Dunmow Road, BISHOP'S STORTFORD, Hertfordshire, CM23 5HP



Tel: 0844 844 9952  
 Fax: 0844 844 9951  
 Web: www.envirocheck.co.uk







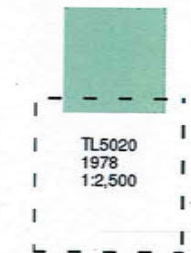
**Additional SIMs**

**Published 1978**

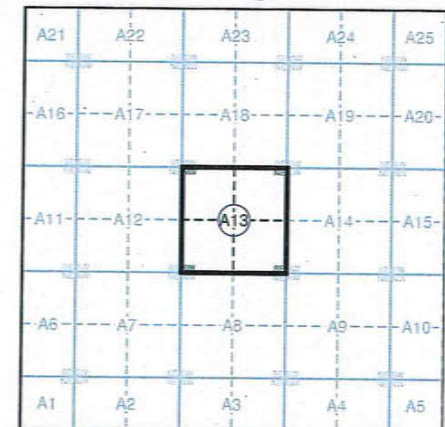
**Source map scale - 1:2,500**

The SIM cards (Ordnance Survey's 'Survey of Information on Microfilm') are further, minor editions of mapping which were produced and published in between the main editions as an area was updated. They date from 1947 to 1994, and contain detailed information on buildings, roads and land-use. These maps were produced at both 1:2,500 and 1:1,250 scales.

**Map Name(s) and Date(s)**



**Historical Map - Segment A13**



**Order Details**

Order Number: 58577173\_1\_1  
 Customer Ref: CON1-BISH-023  
 National Grid Reference: 550530, 221250  
 Slice: A  
 Site Area (Ha): 0.01  
 Search Buffer (m): 100

**Site Details**

Bishops Stortford Golf Club, Dunmow Road, BISHOP'S STORTFORD, Hertfordshire, CM23 5HP



Tel: 0844 844 9952  
 Fax: 0844 844 9951  
 Web: www.envirocheck.co.uk



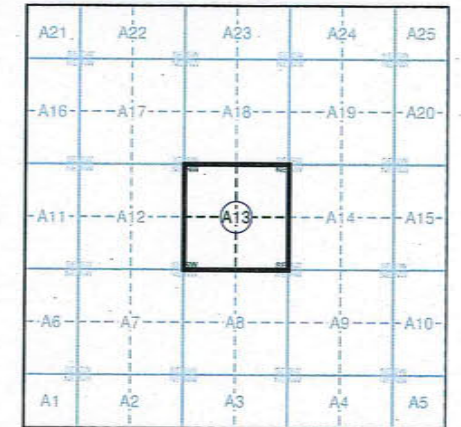
**Additional SIMs**  
**Published 1984 - 1988**  
**Source map scale - 1:1,250**

The SIM cards (Ordnance Survey's 'Survey of Information on Microfilm') are further, minor editions of mapping which were produced and published in between the main editions as an area was updated. They date from 1947 to 1994, and contain detailed information on buildings, roads and land-use. These maps were produced at both 1:2,500 and 1:1,250 scales.

**Map Name(s) and Date(s)**

TL5021NW 1988 1:1,250	TL5021NE 1987 1:1,250
TL5021SW 1984 1:1,250	TL5021SE 1988 1:1,250

**Historical Map - Segment A13**

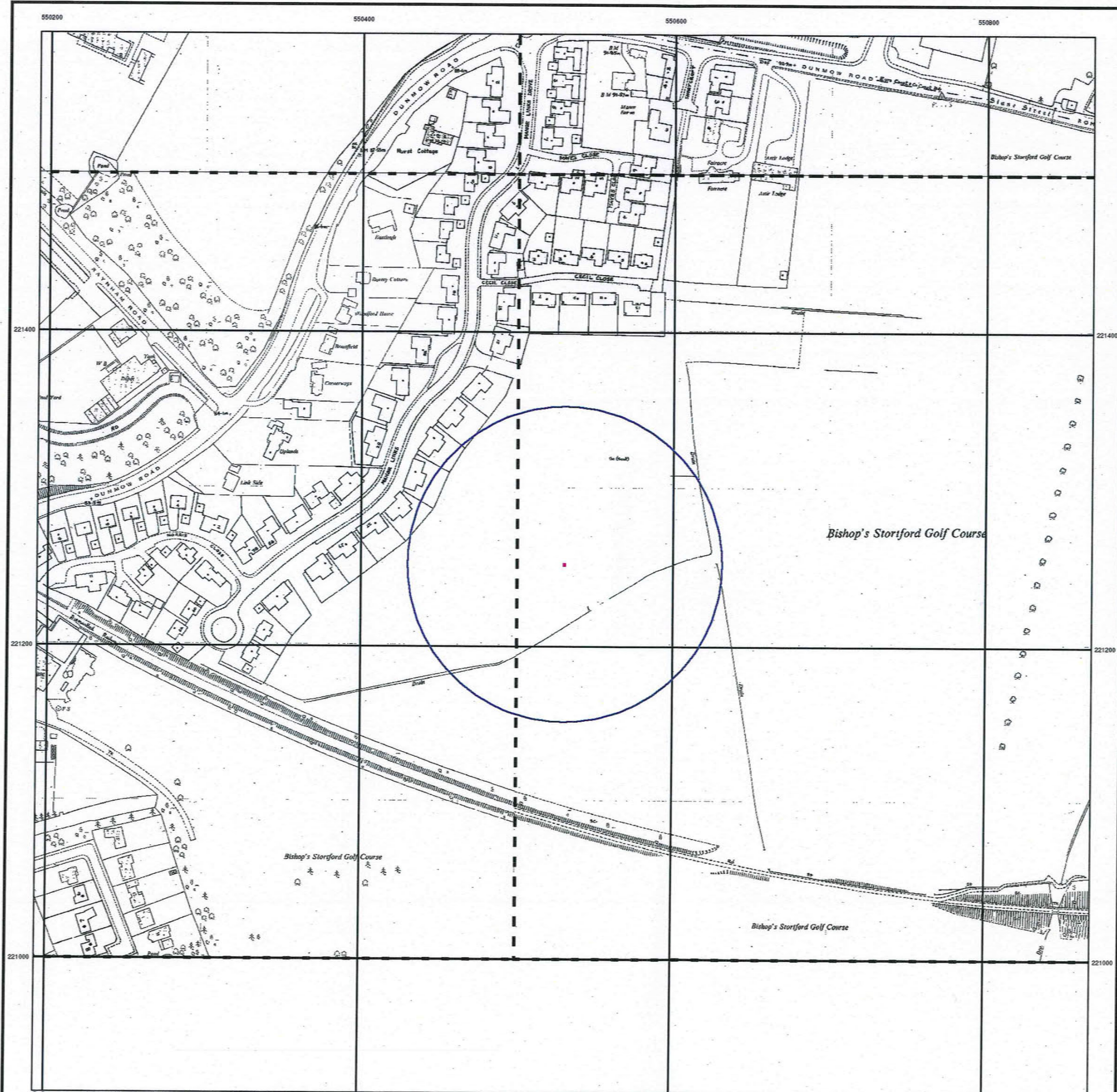


**Order Details**

Order Number: 58577173\_1\_1  
 Customer Ref: CON1-BISH-023  
 National Grid Reference: 550530, 221250  
 Slice: A  
 Site Area (Ha): 0.01  
 Search Buffer (m): 100

**Site Details**

Bishops Stortford Golf Club, Dunmow Road, BISHOP'S STORTFORD, Hertfordshire, CM23 5HP



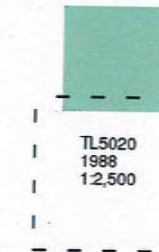


**Ordnance Survey Plan  
Published 1988**

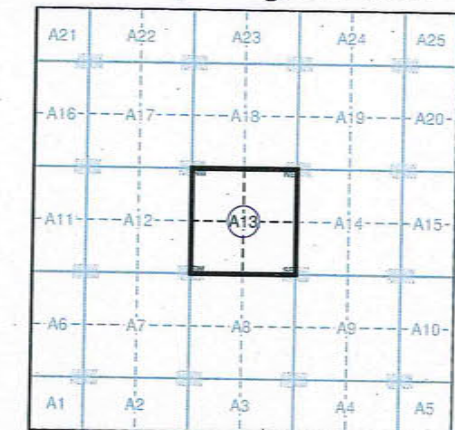
**Source map scale - 1:2,500**

The historical maps shown were reproduced from maps predominantly held at the scale adopted for England, Wales and Scotland in the 1840's. In 1854 the 1:2,500 scale was adopted for mapping urban areas and by 1896 it covered the whole of what were considered to be the cultivated parts of Great Britain. The published date given below is often some years later than the surveyed date. Before 1938, all OS maps were based on the Cassini Projection, with independent surveys of a single county or group of counties, giving rise to significant inaccuracies in outlying areas.

**Map Name(s) and Date(s)**



**Historical Map - Segment A13**

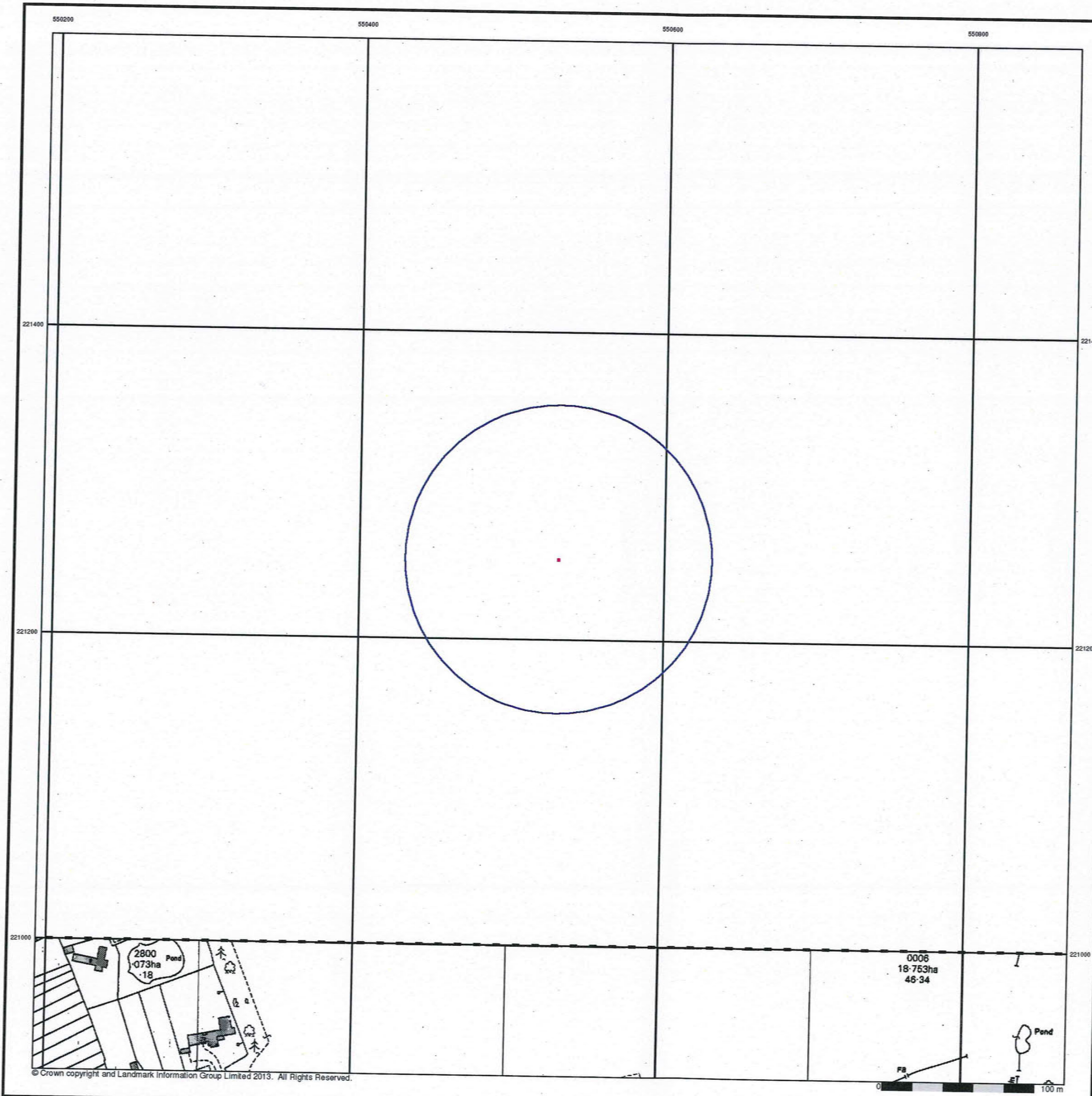


**Order Details**

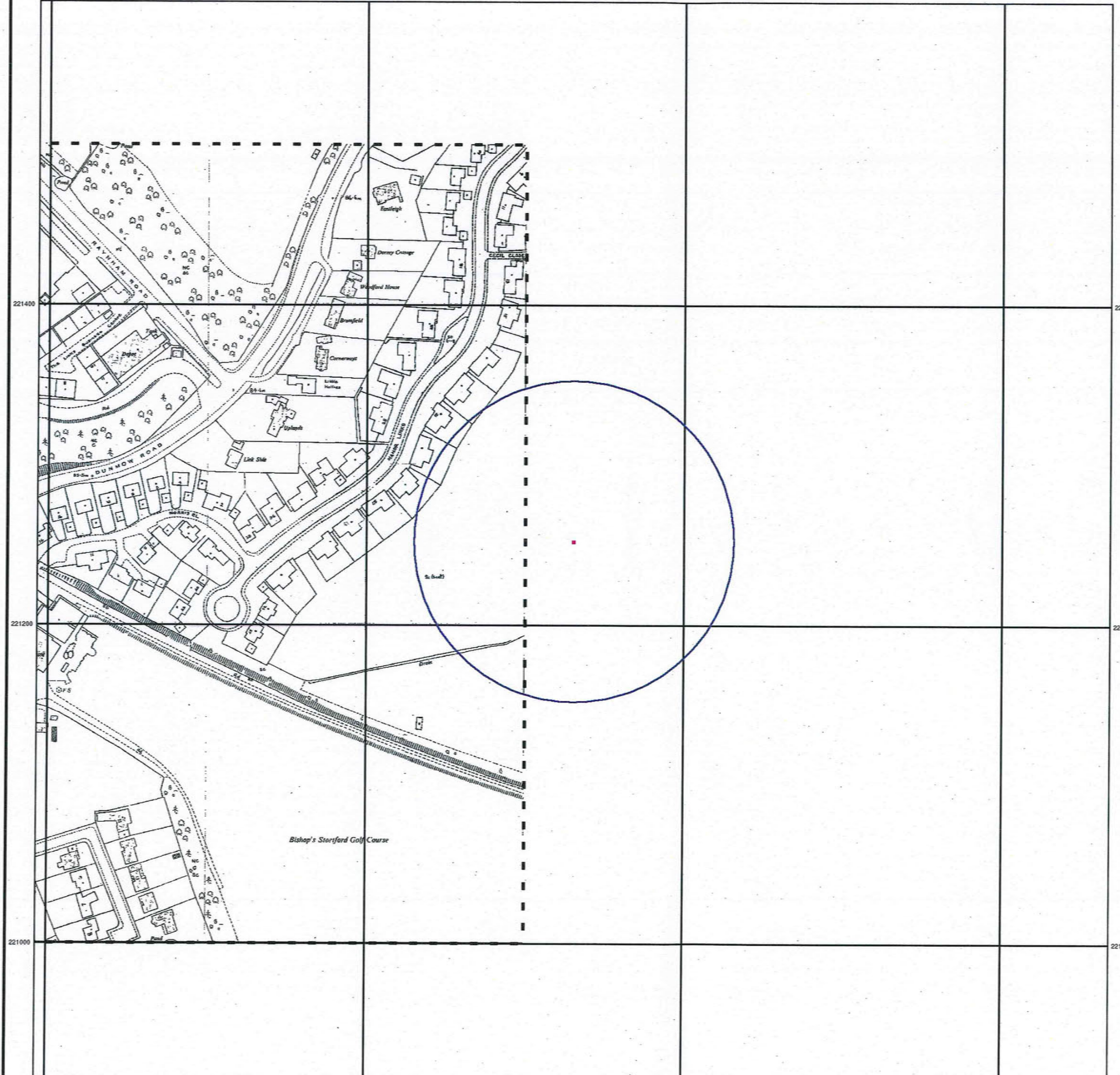
Order Number: 58577173\_1\_1  
 Customer Ref: CON1-BISH-023  
 National Grid Reference: 550530, 221250  
 Slice: A  
 Site Area (Ha): 0.01  
 Search Buffer (m): 100

**Site Details**

Bishops Stortford Golf Club, Dunmow Road, BISHOP'S STORTFORD, Hertfordshire, CM23 5HP



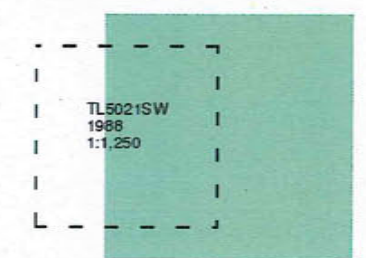




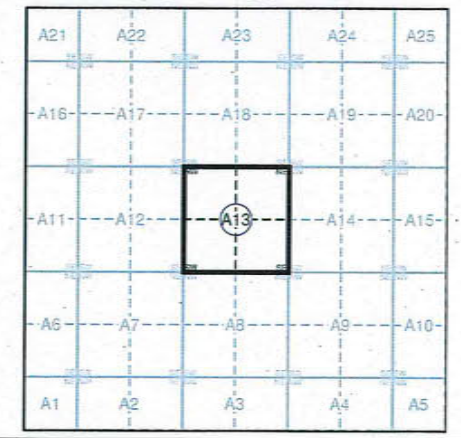
**Additional SIMs  
Published 1988  
Source map scale - 1:1,250**

The SIM cards (Ordnance Survey's 'Survey of Information on Microfilm') are further, minor editions of mapping which were produced and published in between the main editions as an area was updated. They date from 1947 to 1994, and contain detailed information on buildings, roads and land-use. These maps were produced at both 1:2,500 and 1:1,250 scales.

**Map Name(s) and Date(s)**



**Historical Map - Segment A13**



**Order Details**

Order Number: 58577173\_1\_1  
 Customer Ref: CON1-BISH-023  
 National Grid Reference: 550530, 221250  
 Slice: A  
 Site Area (Ha): 0.01  
 Search Buffer (m): 100

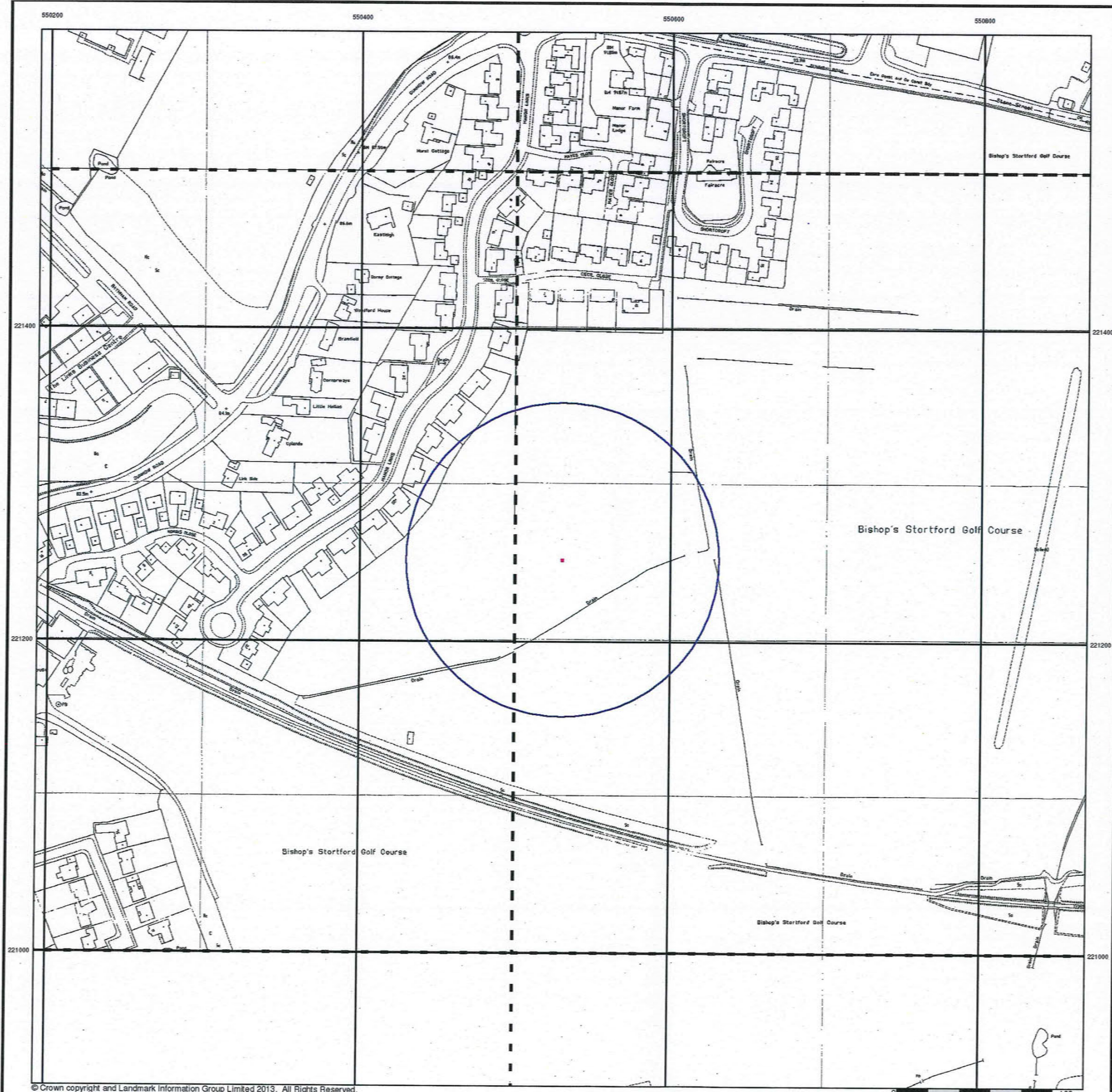
**Site Details**

Bishop's Stortford Golf Club, Dunmow Road, BISHOP'S STORTFORD, Hertfordshire, CM23 5HP



Tel: 0844 844 9952  
 Fax: 0844 844 9951  
 Web: www.envirocheck.co.uk





**Large-Scale National Grid Data  
Published 1993**

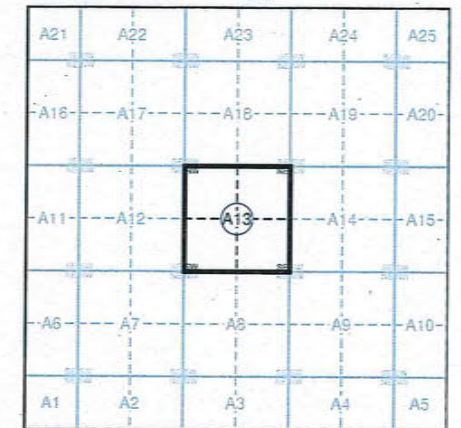
**Source map scale - 1:1,250**

'Large Scale National Grid Data' superseded SIM cards (Ordnance Survey's 'Survey of Information on Microfilm') in 1992, and continued to be produced until 1999. These maps were the fore-runners of digital mapping and so provide detailed information on houses and roads, but tend to show less topographic features such as vegetation. These maps were produced at both 1:2,500 and 1:1,250 scales.

**Map Name(s) and Date(s)**

TL5021NW	TL5021NE
1993	1993
1:1,250	1:1,250
TL5021SW	TL5021SE
1993	1993
1:1,250	1:1,250
TL5020NE	
1993	
1:1,250	

**Historical Map - Segment A13**



**Order Details**

Order Number: 58577173\_1\_1  
 Customer Ref: CON1-BISH-023  
 National Grid Reference: 550530, 221250  
 Slice: A  
 Site Area (Ha): 0.01  
 Search Buffer (m): 100

**Site Details**

Bishops Stortford Golf Club, Dunmow Road, BISHOP'S STORTFORD, Hertfordshire, CM23 5HP



Tel: 0844 844 9952  
 Fax: 0844 844 9951  
 Web: www.envirocheck.co.uk



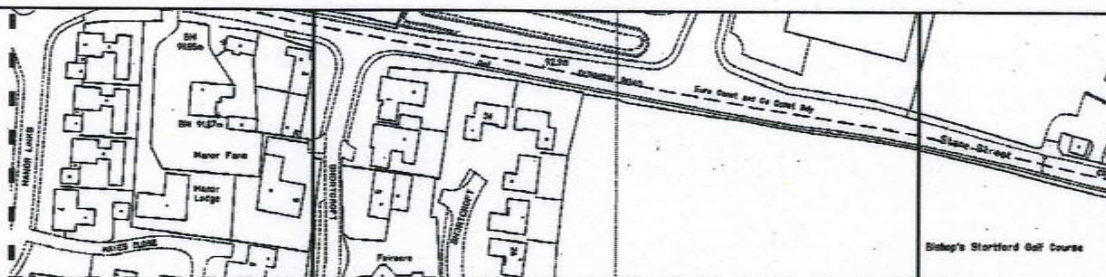


550200

550400

550600

550800



**Large-Scale National Grid Data**


**Published 1993**

**Source map scale - 1:1,250**

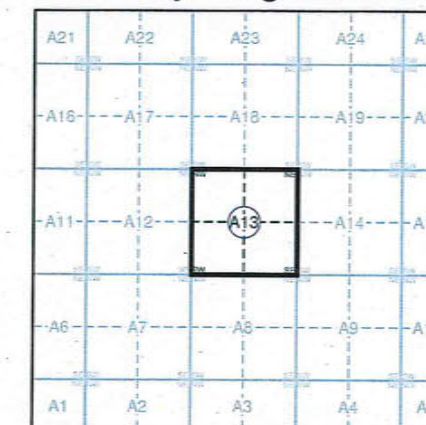
'Large Scale National Grid Data' superseded SIM cards (Ordnance Survey's 'Survey of Information on Microfilm') in 1992, and continued to be produced until 1999. These maps were the fore-runners of digital mapping and so provide detailed information on houses and roads, but tend to show less topographic features such as vegetation. These maps were produced at both 1:2,500 and 1:1,250 scales.

**Map Name(s) and Date(s)**

TL5021NE  
1993  
1:1,250



**Historical Map - Segment A13**



**Order Details**

Order Number: 58577173\_1\_1  
 Customer Ref: CON1-BISH-023  
 National Grid Reference: 550530, 221250  
 Slice: A  
 Site Area (Ha): 0.01  
 Search Buffer (m): 100

**Site Details**

Bishops Stortford Golf Club, Dunmow Road, BISHOP'S STORTFORD, Hertfordshire, CM23 5HP

221400

221400

221200

221200

221000

221000

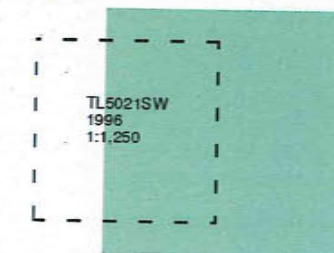


**Large-Scale National Grid Data  
Published 1996**

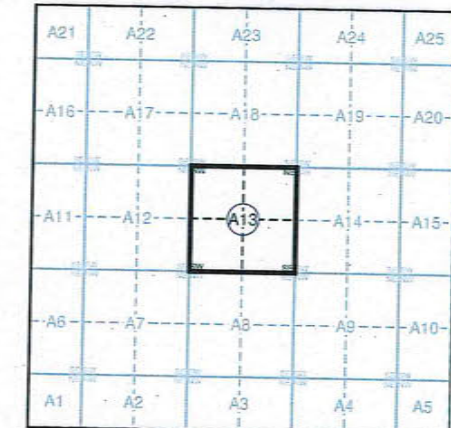
**Source map scale - 1:1,250**

'Large Scale National Grid Data' superseded SIM cards (Ordnance Survey's 'Survey of Information on Microfilm') in 1992, and continued to be produced until 1999. These maps were the fore-runners of digital mapping and so provide detailed information on houses and roads, but tend to show less topographic features such as vegetation. These maps were produced at both 1:2,500 and 1:1,250 scales.

**Map Name(s) and Date(s)**



**Historical Map - Segment A13**



**Order Details**

Order Number: 58577173\_1\_1  
 Customer Ref: CON1-BISH-023  
 National Grid Reference: 550530, 221250  
 Slice: A  
 Site Area (Ha): 0.01  
 Search Buffer (m): 100

**Site Details**

Bishops Stortford Golf Club, Dunmow Road, BISHOP'S STORTFORD, Hertfordshire, CM23 5HP

