











## Key to Plan 2

-  Existing conservation area boundary
-  Area proposed to be removed from conservation area
-  Areas of archeological significance
-  Individually Listed Buildings
- R V** Listed Buildings aid "curtilage". Listed buildings previously identified as being AT RISK or VULNERABLE
-  Other important "curtilage" Listed Building
-  Unlisted building that make an important architectural or historic contribution
-  Other distinctive features including walls and railings that make an important architectural or historic contribution
-  Important open land, open spaces and gaps
-  Particularly important trees and hedgerows
-  Important views
- D** Detracting elements