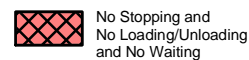
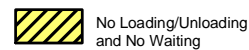


Legend

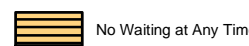
Parking prohibitions and Restrictions



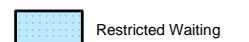
No Stopping and
No Loading/Unloading
and No Waiting



No Loading/Unloading
and No Waiting



No Waiting at Any Time



Restricted Waiting

Designated Parking Places



Paid Parking

Voucher and
Permit Holders

Free Parking



Disabled Parking



Loading Unload

Other Prohibitions Restrictions or Parking



Taxi Bays



Multiple Restriction



Other Restrictions



Total Restriction Zone
(Can Occur in Conjunction
with Other Restrictions)

Other Information



Controlled Parking

Title: East Hertfordshire District Council
Control of Parking Consolidation Order

SCALE: 1:1,250

Based upon the Ordnance Survey material with the permission of Ordnance Survey on behalf of the Controller of Her Majesty's Stationary Office © Crown copyright. Unauthorised reproduction infringes Crown copyright and may lead to prosecution or civil proceedings.
Hertfordshire County Council 100019606, 2005

All areas over which the provisions of the orders apply are defined by the shaded areas as shown on the following plans plus a contiguous area not indicated on the plans of verge and/or footway between the carriageway edge and the highway boundary. At all times current legislation applies to all areas. The plans in this schedule are based upon grid references of the Ordnance Survey National Grid defined by the OSGB36 triangulation.