
















### Parking prohibitions and Restrictions

-  No Stopping and No Loading/Unloading and No Waiting
  -  No Loading/Unloading and No Waiting
  -  No Waiting at Any Time
  -  Restricted Waiting

### Designated Parking Places

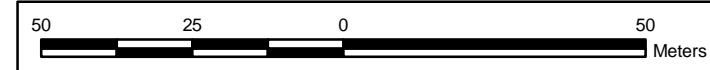
-  Paid Parking
-  Voucher and Permit Holders
-  Free Parking
-  Disabled Parking
-  Loading Unloading

## Other Prohibitions Restrictions or Parking

-  Taxi Bays
-  Multiple Restriction
-  Other Restrictions
-  Total Restriction Zone  
(Can Occur in Conjunction  
with Other Restrictions)

### Other Information

- Controlled Parking  
Zone Boundary



At original drawing size this line represents 100m

Title: East Hertfordshire District Council  
Control of Parking Consolidation Order

**SCALE: 1:1,250**

Based upon the Ordnance Survey material with the permission of Ordnance Survey on behalf of the Controller of Her Majesty's Stationary Office © Crown copyright. Unauthorised reproduction infringes Crown copyright and may lead to prosecution or civil proceedings.  
Hertfordshire County Council 100019606, 2008

All areas over which the provisions of the orders apply are defined by the shaded areas as shown on the following plans plus a contiguous area not indicated on the plans of verge and/or footway between the carriageway edge and the highway boundary. At all times current legislation applies to all areas. The plans in this schedule are based upon grid references of the Ordnance Survey National Grid defined by the OSGB36 triangulation.