

















Hertfordshire County Council,  
County Hall, Pegs Lane,  
Hertford SG13 8DQ

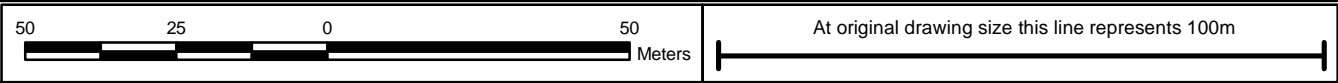


The Causeway  
Bishop's Stortford  
Hertfordshire  
CM23 2EN

Sheet Active From: 01/09/2008



Legend			
Parking prohibitions and Restrictions.		Other Prohibitions Restrictions or Parking.	
	No Stopping and No Loading/Unloading and No Waiting		Taxi Bays
	No Loading/Unloading and No Waiting		Multiple Restriction
	No Waiting at Any Time		Other Restrictions
	Restricted Waiting		Total Restriction Zone (Can Occur in Conjunction with Other Restrictions)
Designated Parking Places		Other Information	
	Paid Parking		Controlled Parking Zone Boundary
	Voucher and Permit Holders		
	Free Parking		
	Disabled Parking		
	Loading Unloading		



Title: East Hertfordshire District Council  
Control of Parking Consolidation Order

SCALE: 1:1,250

Based upon the Ordnance Survey material with the permission of Ordnance Survey on behalf of the Controller of Her Majesty's Stationary Office © Crown copyright. Unauthorised reproduction infringes Crown copyright and may lead to prosecution or civil proceedings.  
Hertfordshire County Council 100019606, 2008

All areas over which the provisions of the orders apply are defined by the shaded areas as shown on the following plans plus a contiguous area not indicated on the plans of verge and/or footway between the carriageway edge and the highway boundary. At all times current legislation applies to all areas. The plans in this schedule are based upon grid references of the Ordnance Survey National Grid defined by the OSGB36 triangulation.