



Hertfordshire County Council,  
County Hall, Pegs Lane,  
Hertford SG13 8DQ

















The Causeway  
Bishop's Stortford  
Hertfordshire  
CM23 2EN

Sheet Active From: 01/09/2008



# Legend

<u>Parking prohibitions and Restrictions</u>	<u>Designated Parking Places</u>	<u>Other Prohibitions Restrictions or Parking</u>	<u>Other Information</u>
 No Stopping and No Loading/Unloading and No Waiting	 Paid Parking	 Taxi Bays	 Controlled Parking Zone Boundary
 No Loading/Unloading and No Waiting	 Voucher and Permit Holders	 Multiple Restriction	
 No Waiting at Any Time	 Free Parking	 Other Restrictions	
 Restricted Waiting	 Disabled Parking	 Total Restriction Zone (Can Occur in Conjunction with Other Restrictions)	
	 Loading Unloading		

**Title:** East Hertfordshire District Council  
**Control of Parking Consolidation Order**

**SCALE: 1:1,250**

Based upon the Ordnance Survey material with the permission of Ordnance Survey on behalf of the Controller of Her Majesty's Stationary Office © Crown copyright. Unauthorised reproduction infringes Crown copyright and may lead to prosecution or civil proceedings.  
Hertfordshire County Council 100019606, 2008

All areas over which the provisions of the orders apply are defined by the shaded areas as shown on the following plans plus a contiguous area not indicated on the plans of verge and/or footway between the carriageway edge and the highway boundary. At all times current legislation applies to all areas. The plans in this schedule are based upon grid references of the Ordnance Survey National Grid defined by the OSGB36 triangulation.